

**NOTICE!!**

**These documents have been scanned!**

**Do not place un-scanned documents beneath this notice!**

**Do not remove this notice from this file!**

GPO Jacket No. 560-102  
Print Order 61540  
Rise Business Services, LLC  
Job=AZ15 5/13/2019



Box Number= AZ15043



Claim Begin-End: AMC418660-AMC418670

1 Initial Receipt



AZ15043-8

AMC418628-AMC420131

**United States Department of the Interior**  
**Bureau of Land Management**  
 BUSINESS & SUPPORT SVCS DIV  
 ONE N CENTRAL AVE SUITE 800  
 PHOENIX, AZ 85004 -4427  
 Phone: (602) 417-9200

Receipt

No: 3357958

<b>Transaction #:</b> 3455913	
<b>Date of Transaction:</b> 08/03/2015	
CUSTOMER:	
MATTHEW ZUCKERMAN P.O. BOX 1595 NEW YORK, NY 10159 US	

LINE #	QTY	DESCRIPTION	REMARKS	UNIT PRICE	TOTAL
1	1.00	LOCATABLE MINERALS / MINING CLAIMS- NOT NEW-UNADJUD, ONE AUTH NO. ONLY / MINING CLAIM MONEY RECEIVED <b>CASES: AMC418664/\$155.00</b>		- n/a -	155.00
<b>TOTAL:</b>					<b>\$155.00</b>

PAYMENT INFORMATION			
NOTE: Items will appear on credit card statement as "BLM O Mining Claim".			
1	AMOUNT:	155.00	POSTMARKED: N/A
	TYPE:	CREDIT CARD	RECEIVED: 08/03/2015
	NAME:	MATTHEW ZUCKERMAN P.O. BOX 1595 NEW YORK NY 10159 US	
	CARD NO:	XXXXXXXXXXXX6006	AUTH CODE: 125325
	NAME ON CARD:	MATTHEW ZUCKERMAN	
	EXPIRES:	03/2017	
	SIGNATURE:		

REMARKS

This receipt was generated by the automated BLM Collections and Billing System and is a paper representation of a portion of the official electronic record contained therein.

**United States Department of the Interior**  
**Bureau of Land Management**  
 LANDS/RECREATION & PLANNING  
 ONE N CENTRAL AVE  
 PHOENIX, AZ 85004 -2203  
 Phone: 602-417-9200

Receipt

No: 2686436

<b>Transaction #:</b> 2767978		<b>ENTERED INTO COMPUTER</b>
<b>Date of Transaction:</b> 11/07/2012		
<b>CUSTOMER:</b>		DEC 19 2012 <i>js</i>
STEVE KAROLYI PO BOX 74353 PHOENIX, AZ 85087-1006 US		

LINE #	QTY	DESCRIPTION	REMARKS	UNIT PRICE	TOTAL
1	11.00	LOCATABLE MINERALS / MINING CLAIMS- NEW, UNADJUD, ONE OR MORE AUTH NOS / NEW MINING CLAIM LOCATION FEE \$34 <b>CASES:</b> AMC418660/\$34.00, AMC418661/\$34.00, AMC418662/\$34.00, AMC418663/\$34.00, AMC418664/ \$34.00, AMC418665/\$34.00, AMC418666/\$34.00, AMC418667/\$34.00, AMC418668/\$34.00, AMC418669/ \$34.00, AMC418670/\$34.00		- n/a -	374.00
2	11.00	LOCATABLE MINERALS / MINING CLAIMS- NEW, UNADJUD, ONE OR MORE AUTH NOS / NEW MINING CLAIM MAINT FEE \$140 <b>CASES:</b> AMC418660/\$140.00, AMC418661/\$140.00, AMC418662/\$140.00, AMC418663/\$140.00, AMC418664/ \$140.00, AMC418665/\$140.00, AMC418666/\$140.00, AMC418667/\$140.00, AMC418668/\$140.00, AMC418669/ \$140.00, AMC418670/\$140.00		- n/a -	1540.00
3	11.00	LOCATABLE MINERALS / MINING CLAIMS- NEW, UNADJUD, ONE OR MORE AUTH NOS / NEW MINING CLAIM PROCESSING FEE \$15 <b>CASES:</b> AMC418660/\$15.00, AMC418661/\$15.00, AMC418662/\$15.00, AMC418663/\$15.00, AMC418664/ \$15.00, AMC418665/\$15.00, AMC418666/\$15.00, AMC418667/\$15.00, AMC418668/\$15.00, AMC418669/ \$15.00, AMC418670/\$15.00		- n/a -	165.00
4	1.00	LOCATABLE MINERALS / MINING CLAIMS- NEW, UNADJUD, ONE OR MORE AUTH NOS / NEW MINING CLAIM MAINT FEE \$140 <b>CASES:</b> AMC418671/\$140.00		- n/a -	140.00
5	1.00	LOCATABLE MINERALS / MINING CLAIMS- NEW, UNADJUD, ONE OR MORE AUTH NOS / NEW MINING CLAIM PROCESSING FEE \$15		- n/a -	15.00

		<b>CASES: AMC418671/\$15.00</b>			
6	1.00	LOCATABLE MINERALS / MINING CLAIMS-NOT NEW-UNADJUD, ONE AUTH NO. ONLY / MINING CLAIM MONEY RECEIVED <b>CASES: AMC418671/\$140.00</b>	NEW LOCATION ASSOC PLACER	- n/a -	140.00
7	1.00	LOCATABLE MINERALS / MINING CLAIMS- NEW, UNADJUD, ONE OR MORE AUTH NOS / NEW MINING CLAIM LOCATION FEE \$34 <b>CASES: AMC418671/\$34.00</b>		- n/a -	34.00
<b>TOTAL:</b>					<b>\$2,408.00</b>

PAYMENT INFORMATION			
1	AMOUNT:	2408.00	POSTMARKED: N/A
	TYPE:	CHECK	RECEIVED: 11/08/2012
	CHECK NO:	8190	
	NAME:	KAROLYI, STEVE PO BOX 74353 PHOENIX AZ 85087-1006 US	

REMARKS

This receipt was generated by the automated BLM Collections and Billing System and is a paper representation of a portion of the official electronic record contained therein.

**NOTICE!!**

**These documents have been scanned!**

**Do not place un-scanned documents beneath this notice!**

**Do not remove this notice from this file!**

GPO Jacket No. 560-102  
Print Order 61540  
Rise Business Services, LLC  
Job=AZ15 5/13/2019



Box Number= AZ15043



Claim Begin-End: AMC418660-AMC418670

2 Correspondence



AZ15043-8

AMC418628-AMC420131



# United States Department of the Interior



BUREAU OF LAND MANAGEMENT

Arizona State Office

One North Central Avenue, Suite 800

Phoenix, Arizona 85004-4427

[www.blm.gov/az/](http://www.blm.gov/az/)

DEC 14 2017

In Reply Refer To:

3830 (9200) PB

AMC418660, AMC421606

CERTIFIED MAIL - RETURN RECEIPT REQUESTED No. 7017 0190 0000 4056 9773

## DECISION

MUGUR and MARILENA TOLEA : This decision affects those claims shown  
8 BRAINTREE CT : in the block below.  
FLEMINGTON, NJ 08822-4624 :

---

AMC418670, AMC421607, AMC421608  
LEAD DIKE #1, BLUE BELL, COMMONWEALTH

---

## MINING CLAIMS DECLARED FORFEITED

The mining claims listed above have been declared forfeited as of September 1, 2017, for failure to timely file the required maintenance fee payment or small miner's maintenance fee waiver (waiver).

Claimants are required to pay an annual non-refundable maintenance fee of \$155 per 20 acres or portion thereof, or submit a waiver, on or before September 1 of each year. These requirements were established by 30 U.S.C. 28f-1, as amended, and 43 CFR 3834 and 3835.

Our records do not show receipt of a maintenance fee payment or small miner waiver filed on or before the due date. Therefore, the claims listed above are forfeited.

## Reclamation Requirements

This decision does not relieve you of the liability for reclamation of all areas disturbed by your activities on lands covered by the subject mining claim(s) and/or site(s). After you complete the reclamation, you must notify the authorized officer of the appropriate surface managing agency so that the authorized officer may conduct a final site inspection and determine whether you may be released from liability. If you fail to reclaim the land to the satisfaction of the authorized officer,

the surface management agency may cite you for noncompliance under its surface management regulations. For land administered by the Bureau of Land Management (BLM), if you fail to reclaim the land to the satisfaction of the authorized officer as required in 43 CFR Subpart 3809, BLM will issue an order of noncompliance under 43 CFR 3809.601(a). If you fail to comply with the non-compliance order, BLM may take further action under 43 CFR 3809.604. Failure to conduct reclamation is a prohibited act that may subject you to criminal penalties. See 43 CFR 3809.605(h) and 43 CFR 3809.700.

**Appeal Procedures**

This decision may be appealed to the Interior Board of Land Appeals, Office of the Secretary, in accordance with the regulations contained in 43 CFR, Part 4, and the enclosed Form 1842-1. If an appeal is taken, your notice of appeal must be filed in this office (at the above address) within 30 days from receipt of this decision. The appellant has the burden of showing that the decision appealed from is in error.

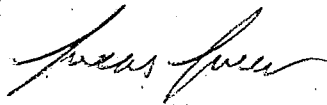
If you wish to file a petition pursuant to regulation 43 CFR 4.21 (58 FR 4939, January 19, 1993) for a stay of the effectiveness of this decision during the time that your appeal is being reviewed by the Board, the petition for a stay must accompany your notice of appeal. A petition for a stay is required to show sufficient justification based on the standards listed below. Copies of the notice of appeal and petition for a stay **must** also be submitted to each party named in this decision and to the Interior Board of Land Appeals and to the appropriate Office of the Solicitor (see 43 CFR 4.413) at the same time the original documents are filed with this office. If you request a stay, you have the burden of proof to demonstrate that a stay should be granted.

**Standards for Obtaining a Stay**

Except as otherwise provided by law or other pertinent regulation, a petition for a stay of a decision pending appeal shall show sufficient justification based on the following standards:

- (1) The relative harm to the parties if the stay is granted or denied,
- (2) The likelihood of the appellant's success on the merits,
- (3) The likelihood of immediate and irreparable harm if the stay is not granted, and
- (4) Whether the public interest favors granting the stay.

Please include your AMC serial number(s) on all correspondence. If additional information is required, please call Pauline Brown at 602-417-9360.



Lucas Lucero  
Deputy State Director  
Lands, Minerals, and Energy Division

Enclosure

**CERTIFIED MAIL®**

**UNITED STATES**  
**DEPARTMENT OF THE INTERIOR**  
Bureau of Land Management  
Arizona State Office  
One North Central Avenue, Suite 800  
Phoenix, Arizona 85004-4427

**OFFICIAL BUSINESS**  
PENALTY FOR PRIVATE USE \$300

9200 PB



7017 0190 0000 4056 9773

neopost  
12/15/2017  
**US POSTAGE**

FIRST-CLASS MAIL

**\$06.77<sup>0</sup>**

US OFFICIAL MAIL  
\$300 Penalty  
For Private Use  
ZIP 85004  
041L11101433



LN 1/26

MUGUR & MARILENA TOLEA  
8 BRAINTREE CT  
FLEMINGTON, NJ 08822-4624

9/22

1ST NOTICE

RECEIVED  
TO STATE OFFICE  
18 FEB 15 P 1:50  
PHOENIX, ARIZONA

RETURN TO SENDER  
UNDELIVERABLE  
AS ADDRESSEE

9400921151041300

NIXIE 076 FE 1 0002/10/18  
RETURN TO SENDER  
ATTEMPTED - NOT KNOWN  
UNABLE TO FORWARD  
BC: 85004442700 \*1151-01663-10-47



POSTNET



PLACE STICKER AT TOP OF ENVELOPE AT THE RIGHT

**SENDER: COMPLETE THIS SECTION**

- Complete items 1, 2, and 3.
- Print your name and address on the reverse so that we can return the card to you.
- Attach this card to the back of the mailpiece, or on the front if space permits.

1. Article Addressed to: 12-19-17

MUGUR & MARILENA TOLEA  
 8 BRAINTREE CT  
 FLEMINGTON, NJ 08822-4624  
 9200 PB AMC418660, AMC421606



9590 9402 1932 6123 9401 05

**COMPLETE THIS SECTION ON DELIVERY**

A. Signature

X

- Agent
- Addressee

B. Received by (Printed Name)

C. Date of Delivery

D. Is delivery address different from item 1?  Yes  
 If YES, enter delivery address below:  No

3. Service Type

- Adult Signature
- Adult Signature Restricted Delivery
- Certified Mail®
- Certified Mail Restricted Delivery
- Collect on Delivery
- Collect on Delivery Restricted Delivery
- Insured Mail
- Registered Mail Restricted Delivery (\$500)
- Priority Mail Express®
- Registered Mail™
- Registered Mail Restricted Delivery
- Return Receipt for Merchandise
- Signature Confirmation™
- Signature Confirmation Restricted Delivery

Domestic Return Receipt

**SENDER: COMPLETE THIS SECTION**

- Complete items 1, 2, and 3.
- Print your name and address on the reverse so that we can return the card to you.
- Attach this card to the back of the mailpiece, or on the front if space permits.

1. Article Addressed to:

MUGUR & MARILENA TOLEA  
 8 BRAINTREE CT  
 FLEMINGTON, NJ 08822-4624  
 9200 PB AMC418660, AMC421606



9590 9402 1932 6123 9401 05

**COMPLETE THIS SECTION ON DELIVERY**

A. Signature  Agent  
 Addressee

B. Received by (Printed Name) C. Date of Delivery

D. Is delivery address different from item 1?  Yes  
 If YES, enter delivery address below:  No

3. Service Type
- Adult Signature
  - Adult Signature Restricted Delivery
  - Certified Mail®
  - Certified Mail Restricted Delivery
  - Collect on Delivery
  - Collect on Delivery Restricted Delivery
  - Insured Mail
  - Registered Mail Restricted Delivery (\$500)
  - Priority Mail Express®
  - Registered Mail™
  - Registered Mail Restricted Delivery
  - Return Receipt for Merchandise
  - Signature Confirmation™
  - Signature Confirmation Restricted Delivery

Domestic Return Receipt

**CERTIFIED MAIL®**



7017 0190 0000 4056 9773

UNITED STATES  
 DEPARTMENT OF THE INTERIOR  
 Bureau of Land Management  
 Arizona State Office  
 One North Central Avenue, Suite 800  
 Phoenix, Arizona 85004-4427

OFFICIAL BUSINESS  
 PENALTY FOR PRIVATE USE \$300

9200 PB

neopost  
 12/15/2017  
 US POSTAGE

FIRST-CLASS MAIL  
**\$06.77<sup>0</sup>**  
 US OFFICIAL MAIL  
 \$300 Penalty  
 For Private Use  
 ZIP 85004  
 041L11101433

LN 1120

MUGUR & MARILENA TOLEA  
 8 BRAINTREE CT  
 FLEMINGTON, NJ 08822-4624

9/22

RECEIVED  
 TO STATE OFFICE  
 UNDELIVERED  
 AS ADDRESSEE

18 FEB 15 P 1:50  
 PHOENIX, ARIZONA

NIXIE 076 FE 1 0002/10/18  
 RETURN TO SENDER  
 ATTEMPTED - NOT KNOWN  
 UNABLE TO FORWARD

BC: 85004442700 \*1151-01663-10-47



# United States Department of the Interior



BUREAU OF LAND MANAGEMENT

Arizona State Office

One North Central Avenue, Suite 800

Phoenix, Arizona 85004-4427

[www.blm.gov/az/](http://www.blm.gov/az/)

NOV 14 2016

In Reply Refer To:  
3800 (9200) RE  
AMC418660, AMC423391

CERTIFIED MAIL - RETURN RECEIPT REQUESTED No. 7016 2070 0000 4805 8790

## DECISION

DAVID F GRIMM  
NOREEN GRIMM  
4402 STATE ROUTE 819  
AVONMORE, PA 15618-1127

: This decision affects those claims shown  
: in the block below.  
:

---

AMC418661, AMC423399  
COPPER DIKE #2, TEA PARTY GOLD

---

### MINING CLAIMS DECLARED FORFEIT

The mining claims listed above have been declared forfeit as of September 1, 2016, for failure to timely file the required maintenance fee payment or small miner's maintenance fee waiver (waiver).

Claimants are required to pay an annual non-refundable maintenance fee of \$155 per 20 acres or portion thereof, or submit a waiver, on or before September 1 of each year. These requirements were established by 30 U.S.C. 28f-1, as amended, and 43 CFR 3834 and 3835.

Our records do not show receipt of a maintenance fee payment or small miner waiver filed on or before the due date. Therefore, the claims listed above are forfeit.

### Reclamation Requirements

This decision does not relieve you of the liability for reclamation of all areas disturbed by your activities on lands covered by the subject mining claim(s) and/or site(s). After you complete the reclamation, you must notify the authorized officer of the appropriate surface managing agency so that the authorized officer may conduct a final site inspection and determine whether you may be released from liability. If you fail to reclaim the land to the satisfaction of the authorized officer, the surface management agency may cite you for noncompliance under its surface management regulations. For land administered by the Bureau of Land Management (BLM), if you fail to

reclaim the land to the satisfaction of the authorized officer as required in 43 CFR Subpart 3809, BLM will issue an order of noncompliance under 43 CFR 3809.601(a). If you fail to comply with the non-compliance order, BLM may take further action under 43 CFR 3809.604. Failure to conduct reclamation is a prohibited act that may subject you to criminal penalties. See 43 CFR 3809.605(h) and 43 CFR 3809.700.

### Appeal Procedures

This decision may be appealed to the Interior Board of Land Appeals, Office of the Secretary, in accordance with the regulations contained in 43 CFR, Part 4, and the enclosed Form 1842-1. If an appeal is taken, your notice of appeal must be filed in this office (at the above address) within 30 days from receipt of this decision. The appellant has the burden of showing that the decision appealed from is in error.

If you wish to file a petition pursuant to regulation 43 CFR 4.21 (58 FR 4939, January 19, 1993) for a stay of the effectiveness of this decision during the time that your appeal is being reviewed by the Board, the petition for a stay must accompany your notice of appeal. A petition for a stay is required to show sufficient justification based on the standards listed below. Copies of the notice of appeal and petition for a stay **must** also be submitted to each party named in this decision and to the Interior Board of Land Appeals and to the appropriate Office of the Solicitor (see 43 CFR 4.413) at the same time the original documents are filed with this office. If you request a stay, you have the burden of proof to demonstrate that a stay should be granted.

### Standards for Obtaining a Stay

Except as otherwise provided by law or other pertinent regulation, a petition for a stay of a decision pending appeal shall show sufficient justification based on the following standards:

- (1) The relative harm to the parties if the stay is granted or denied,
- (2) The likelihood of the appellant's success on the merits,
- (3) The likelihood of immediate and irreparable harm if the stay is not granted, and
- (4) Whether the public interest favors granting the stay.

Please include your AMC serial number(s) on all correspondence. If additional information is required, please call Rod Ebert at 602-417-9397.



Rebecca Heick  
Deputy State Director  
Lands, Minerals, and Energy Division

Enclosure

**SENDER: COMPLETE THIS SECTION**

- Complete items 1, 2, and 3.
- Print your name and address on the reverse so that we can return the card to you.
- Attach this card to the back of the mailpiece, or on the front if space permits.

## 1. Article Addressed to:

DAVID F GRIMM  
 NOREEN GRIMM  
 4402 STATE ROUTE 819  
 AVONMORE PA 15618-1127  
 920/RE/AMC418660, AMC423391



9590 9402 2003 6123 5659 51

## 2. Article Number (Transfer from service label)

7016 2070 0000 4805 8790

**COMPLETE THIS SECTION ON DELIVERY**

## A. Signature

X *Noreen Grimm*  Agent  
 Addressee

## B. Received by (Printed Name)

## C. Date of Delivery

7-1-18

- D. Is delivery address different from item 1?  Yes  
 If YES, enter delivery address below:  No

## 3. Service Type

- |  |   |
|--|---|
| <input type="checkbox"/> Adult Signature                         | <input type="checkbox"/> Priority Mail Express®                     |
| <input type="checkbox"/> Adult Signature Restricted Delivery     | <input type="checkbox"/> Registered Mail™                           |
| <input checked="" type="checkbox"/> Certified Mail®              | <input type="checkbox"/> Registered Mail Restricted Delivery        |
| <input type="checkbox"/> Certified Mail Restricted Delivery      | <input checked="" type="checkbox"/> Return Receipt for Merchandise  |
| <input type="checkbox"/> Collect on Delivery                     | <input checked="" type="checkbox"/> Signature Confirmation™         |
| <input type="checkbox"/> Collect on Delivery Restricted Delivery | <input type="checkbox"/> Signature Confirmation Restricted Delivery |
| <input type="checkbox"/> Insured Mail                            |   |
| <input type="checkbox"/> Insured Mail Restricted Delivery        |   |

USPS TRACKING #




9590 9402 2003 6123 5659 51

**United States  
Postal Service**

• Sender: Please print your name, address, and ZIP+4® in this box •

UNITED STATES  
DEPARTMENT OF THE INTERIOR  
Bureau of Land Management  
Arizona State Office  
One N. Central Avenue, Suite 800  
Phoenix, AZ 85004-4427

First-Class Mail  
Postage & Fees Paid  
USPS  
Permit No. G-10



PHOENIX, ARIZONA  
2016 NOV 22 P 9:56  
BLM RECEIVED  
STATE OFFICE



# United States Department of the Interior



BUREAU OF LAND MANAGEMENT

Arizona State Office

One North Central Avenue, Suite 800

Phoenix, Arizona 85004-4427

[www.blm.gov/az/](http://www.blm.gov/az/)

NOV 14 2016

In Reply Refer To:

3800 (9200) RE

AMC414381, AMC414489,

AMC415905, AMC418660,

AMC422699

CERTIFIED MAIL - RETURN RECEIPT REQUESTED No. 7016 2070 0000 4805 8653

## DECISION

PAUL WILK : This decision affects those claims shown  
5520 17TH AVE NE : in the block below.  
BISMARCK, ND 58501-8714 :

---

AMC414384, AMC414500, AMC415923, AMC418668, AMC422699  
GOLD ROCK, KEENAN, OLD STAKES, LEAD DIKE #3, LAKE HAVASU

---

## MINING CLAIMS DECLARED FORFEIT

The mining claims listed above have been declared forfeit as of September 1, 2016, for failure to timely file the required maintenance fee payment or small miner's maintenance fee waiver (waiver).

Claimants are required to pay an annual non-refundable maintenance fee of \$155 per 20 acres or portion thereof, or submit a waiver, on or before September 1 of each year. These requirements were established by 30 U.S.C. 28f-1, as amended, and 43 CFR 3834 and 3835.

Our records do not show receipt of a maintenance fee payment or small miner waiver filed on or before the due date. Therefore, the claims listed above are forfeit.

## Reclamation Requirements

This decision does not relieve you of the liability for reclamation of all areas disturbed by your activities on lands covered by the subject mining claim(s) and/or site(s). After you complete the reclamation, you must notify the authorized officer of the appropriate surface managing agency so that the authorized officer may conduct a final site inspection and determine whether you may be released from liability. If you fail to reclaim the land to the satisfaction of the authorized officer, the surface management agency may cite you for noncompliance under its surface management regulations. For land administered by the Bureau of Land Management (BLM), if you fail to

reclaim the land to the satisfaction of the authorized officer as required in 43 CFR Subpart 3809, BLM will issue an order of noncompliance under 43 CFR 3809.601(a). If you fail to comply with the non-compliance order, BLM may take further action under 43 CFR 3809.604. Failure to conduct reclamation is a prohibited act that may subject you to criminal penalties. See 43 CFR 3809.605(h) and 43 CFR 3809.700.

### Appeal Procedures

This decision may be appealed to the Interior Board of Land Appeals, Office of the Secretary, in accordance with the regulations contained in 43 CFR, Part 4, and the enclosed Form 1842-1. If an appeal is taken, your notice of appeal must be filed in this office (at the above address) within 30 days from receipt of this decision. The appellant has the burden of showing that the decision appealed from is in error.

If you wish to file a petition pursuant to regulation 43 CFR 4.21 (58 FR 4939, January 19, 1993) for a stay of the effectiveness of this decision during the time that your appeal is being reviewed by the Board, the petition for a stay must accompany your notice of appeal. A petition for a stay is required to show sufficient justification based on the standards listed below. Copies of the notice of appeal and petition for a stay **must** also be submitted to each party named in this decision and to the Interior Board of Land Appeals and to the appropriate Office of the Solicitor (see 43 CFR 4.413) at the same time the original documents are filed with this office. If you request a stay, you have the burden of proof to demonstrate that a stay should be granted.

### Standards for Obtaining a Stay

Except as otherwise provided by law or other pertinent regulation, a petition for a stay of a decision pending appeal shall show sufficient justification based on the following standards:

- (1) The relative harm to the parties if the stay is granted or denied,
- (2) The likelihood of the appellant's success on the merits,
- (3) The likelihood of immediate and irreparable harm if the stay is not granted, and
- (4) Whether the public interest favors granting the stay.

Please include your AMC serial number(s) on all correspondence. If additional information is required, please call Rod Ebert at 602-417-9397.



Rebecca Heick  
Deputy State Director  
Lands, Minerals, and Energy Division

Enclosure



RETURN TO SENDER  
 91318011/15/16  
 850 NITE 1  
 1318011/15/16  
 850 NITE 1  
 1318011/15/16

PAUL WILK  
 5520 17TH AVE NE  
 BISMARCK ND 58501-8714


UNITED STATES  
 DEPARTMENT OF THE INTERIOR  
 Bureau of Land Management  
 Arizona State Office  
 1 North Central Avenue, Suite 800  
 Phoenix, Arizona 85004  
 Official Business  
 Penalty for Private Use, \$300

RECEIVED  
 STATE OFFICE  
 04171101433  
 ZIP 85004  
 \$06.675  
 FIRST-CLASS MAIL

NOV 18 P 2:20  
 PHOENIX, ARIZONA

US POSTAGE  
 15 NOV 15 2016  
 neopost

7016 2070 0000 4805 8653




CERTIFIED MAIL

SENDER: COMPLETE THIS SECTION

- Complete items 1, 2, and 3.
- Print your name and address on the reverse so that we can return the card to you.
- Attach this card to the back of the mailpiece, or on the front if space permits.

1. Article Addressed to:  
 PAUL WILK  
 5520 17TH AVE NE  
 BISMARCK ND 58501-8714  
 920/RE/AMC414381, AMC414489,  
 AMC415905, AMC418660, AMC422699



9590 9402 2003 6123 5660 95

2. Article Number (Transfer from service label)  
 7016 2070 0000 4805 8653

COMPLETE THIS SECTION ON DELIVERY

A. Signature  Agent  
 Addressee

B. Received by (Printed Name) C. Date of Delivery

D. Is delivery address different from item 1?  Yes  
 If YES, enter delivery address below:  No

3. Service Type
- Adult Signature
  - Adult Signature Restricted Delivery
  - Certified Mail®
  - Certified Mail Restricted Delivery
  - Collect on Delivery
  - Collect on Delivery Restricted Delivery
  - all Restricted Delivery
  - Priority Mail Express®
  - Registered Mail™
  - Registered Mail Restricted Delivery
  - Return Receipt for Merchandise
  - Signature Confirmation™
  - Signature Confirmation Restricted Delivery



# United States Department of the Interior



BUREAU OF LAND MANAGEMENT

Arizona State Office

One North Central Avenue, Suite 800

Phoenix, Arizona 85004-4427

[www.blm.gov/az/](http://www.blm.gov/az/)

NOV 14 2016

In Reply Refer To:  
3800 (9200) RE  
AMC418660

CERTIFIED MAIL - RETURN RECEIPT REQUESTED No. 7016 2070 0000 4805 8806

## DECISION

ALAN FINK : This decision affects those claims shown  
114 9TH AVE SW : in the block below.  
SIDNEY, MT 59270-3721 :

---

AMC418665  
COPPER GULCH #2

---

### MINING CLAIMS DECLARED FORFEIT

The mining claims listed above have been declared forfeit as of September 1, 2016, for failure to timely file the required maintenance fee payment or small miner's maintenance fee waiver (waiver).

Claimants are required to pay an annual non-refundable maintenance fee of \$155 per 20 acres or portion thereof, or submit a waiver, on or before September 1 of each year. These requirements were established by 30 U.S.C. 28f-1, as amended, and 43 CFR 3834 and 3835.

Our records do not show receipt of a maintenance fee payment or small miner waiver filed on or before the due date. Therefore, the claims listed above are forfeit.

### Reclamation Requirements

This decision does not relieve you of the liability for reclamation of all areas disturbed by your activities on lands covered by the subject mining claim(s) and/or site(s). After you complete the reclamation, you must notify the authorized officer of the appropriate surface managing agency so that the authorized officer may conduct a final site inspection and determine whether you may be released from liability. If you fail to reclaim the land to the satisfaction of the authorized officer, the surface management agency may cite you for noncompliance under its surface management regulations. For land administered by the Bureau of Land Management (BLM), if you fail to

reclaim the land to the satisfaction of the authorized officer as required in 43 CFR Subpart 3809, BLM will issue an order of noncompliance under 43 CFR 3809.601(a). If you fail to comply with the non-compliance order, BLM may take further action under 43 CFR 3809.604. Failure to conduct reclamation is a prohibited act that may subject you to criminal penalties. See 43 CFR 3809.605(h) and 43 CFR 3809.700.

### Appeal Procedures

This decision may be appealed to the Interior Board of Land Appeals, Office of the Secretary, in accordance with the regulations contained in 43 CFR, Part 4, and the enclosed Form 1842-1. If an appeal is taken, your notice of appeal must be filed in this office (at the above address) within 30 days from receipt of this decision. The appellant has the burden of showing that the decision appealed from is in error.

If you wish to file a petition pursuant to regulation 43 CFR 4.21 (58 FR 4939, January 19, 1993) for a stay of the effectiveness of this decision during the time that your appeal is being reviewed by the Board, the petition for a stay must accompany your notice of appeal. A petition for a stay is required to show sufficient justification based on the standards listed below. Copies of the notice of appeal and petition for a stay **must** also be submitted to each party named in this decision and to the Interior Board of Land Appeals and to the appropriate Office of the Solicitor (see 43 CFR 4.413) at the same time the original documents are filed with this office. If you request a stay, you have the burden of proof to demonstrate that a stay should be granted.

### Standards for Obtaining a Stay

Except as otherwise provided by law or other pertinent regulation, a petition for a stay of a decision pending appeal shall show sufficient justification based on the following standards:

- (1) The relative harm to the parties if the stay is granted or denied,
- (2) The likelihood of the appellant's success on the merits,
- (3) The likelihood of immediate and irreparable harm if the stay is not granted, and
- (4) Whether the public interest favors granting the stay.

Please include your AMC serial number(s) on all correspondence. If additional information is required, please call Rod Ebert at 602-417-9397.



Rebecca Heick  
Deputy State Director  
Lands, Minerals, and Energy Division

Enclosure

USPS TRACKING #

BILLINGS MT 591



9590 9402 2003 6123 5659 44


9590 9402 2003 6123 5659 44

First-Class Mail  
Postage & Fees Paid  
USPS  
Permit No. G-10

United States  
Postal Service

• Sender: Please print your name, address, and ZIP+4® in this box•

UNITED STATES  
DEPARTMENT OF THE INTERIOR  
Bureau of Land Management  
Arizona State Office  
One N. Central Avenue, Suite 800  
Phoenix, AZ 85004-4427



**SENDER: COMPLETE THIS SECTION**

- Complete items 1, 2, and 3.
- Print your name and address on the reverse so that we can return the card to you.
- Attach this card to the back of the mailpiece, or on the front if space permits.

## 1. Article Addressed to:

ALAN FINK  
 114 9TH AVE SW  
 SIDNEY MT 59270-3721  
 920/RE/AMC418660



9590 9402 2003 6123 5659 44

## 2. Article Number (Transfer from service label)

7016 2070 0000 4805 8806

**COMPLETE THIS SECTION ON DELIVERY**

## A. Signature

X Alan Fink

- 
- Agent
- 
- 
- Addressee

## B. Received by (Printed Name)

Alan Fink

## C. Date of Delivery

11-21-16

D. Is delivery address different from item 1?  
If YES, enter delivery address below:

- 
- Yes
- 
- 
- No

PHOENIX, ARIZONA  
 2016 NOV 25 P 2:54

## 3. Service Type

- 
- Adult Signature
- 
- 
- Adult Signature Restricted Delivery
- 
- 
- Certified Mail®
- 
- 
- Certified Mail Restricted Delivery
- 
- 
- Collect on Delivery
- 
- 
- Collect on Delivery Restricted Delivery
- 
- 
- Priority Mail Express®
- 
- 
- Registered Mail™
- 
- 
- Registered Mail Restricted Delivery
- 
- 
- Return Receipt for Merchandise
- 
- 
- Signature Confirmation™
- 
- 
- Signature Confirmation Restricted Delivery

RECEIVED  
 BELMONT STATE DEPT



# United States Department of the Interior



BUREAU OF LAND MANAGEMENT

Arizona State Office

One North Central Avenue, Suite 800

Phoenix, Arizona 85004-4427

www.blm.gov/az/

MAR 07 2016

In Reply Refer To:

3800 (9200) PB

AMC418660, AMC423391, AMC425499, AMC426104

CERTIFIED MAIL - RETURN RECEIPT REQUESTED No. 7015 3010 0001 8914 2439

## DECISION

JAMIE RISEDORF : The block below contains a list of the claims  
33581 S LAPIDARY PL : affected.  
BLACK CANYON CITY, AZ 85324-8721 :

---

AMC418660, AMC423392, AMC425504, AMC426104  
COPPER DIKE #1, GOLD FLAKE, GOLD BOTTLE #6, GOLD PASS

---

## MINING CLAIMS DECLARED FORFEIT

The mining claims listed above have been declared forfeit for failure to file the required Notice of Intent to Hold (NOI) on or before December 30, 2015.

A small miner's maintenance fee waiver certification was filed for these claims for the 2016 assessment year, which began on September 1, 2015. Therefore, pursuant to regulations found at 43 CFR 3835.15 and 3835.31, an NOI must have been filed on or before December 30, 2015, along with a \$10 processing fee per claim. Failure to timely file this NOI and fee constitutes a forfeiture of the claims (43 CFR 3835.91).

## Reclamation Requirements

You are required to reclaim all areas disturbed by your activities on lands encompassed by your mining claim(s) and/or site(s). After you complete the reclamation, you must notify the authorized officer of the appropriate surface managing agency so that the authorized officer may conduct a final site inspection and determine whether you may be released from liability. If you fail to reclaim the land to the satisfaction of the authorized officer, the surface management agency may cite you for noncompliance under its surface management regulations.

For land administered by the Bureau of Land Management (BLM), if you fail to reclaim the land to the satisfaction of the authorized officer as required in 43 CFR Subpart 3809, BLM will issue an order of noncompliance under 43 CFR 3809.601(a). If you fail to comply with the noncompliance

DP 4/9/16

order, BLM may take further action under 43 CFR 3809.604. Failure to conduct reclamation is a prohibited act that may subject you to criminal penalties. See 43 CFR 3809.605(h) and 43 CFR 3809.700.

### Appeal Procedures

This decision may be appealed to the Interior Board of Land Appeals, Office of the Secretary, in accordance with the regulations contained in 43 CFR, Part 4 and the enclosed Form 1842-1. If an appeal is taken, your notice of appeal must be filed in this office (at the above address) within 30 days from receipt of this decision. The appellant has the burden of showing that the decision appealed from is in error.

If you wish to file a petition pursuant to regulation 43 CFR 4.21 (58 FR 4939, January 19, 1993) for a stay of the effectiveness of this decision during the time that your appeal is being reviewed by the Board, the petition for a stay must accompany your notice of appeal. A petition for a stay is required to show sufficient justification based on the standards listed below. Copies of the notice of appeal and petition for a stay **must** also be submitted to each party named in this decision and to the Interior Board of Land Appeals and to the appropriate Office of the Solicitor (see 43 CFR 4.413) at the same time the original documents are filed with this office. If you request a stay, you have the burden of proof to demonstrate that a stay should be granted.

### Standards for Obtaining a Stay

Except as otherwise provided by law or other pertinent regulation, a petition for a stay of a decision pending appeal shall show sufficient justification based on the following standards:

- (1) The relative harm to the parties if the stay is granted or denied,
- (2) The likelihood of the appellant's success on the merits,
- (3) The likelihood of immediate and irreparable harm if the stay is not granted, and
- (4) Whether the public interest favors granting the stay.

Please include your AMC serial number(s) on all correspondence. If additional information is required, please contact Pauline Brown at 602-417-9360.



Rebecca Heick  
Deputy State Director  
Lands, Minerals and Energy Division

Enclosure

**SENDER: COMPLETE THIS SECTION**

- Complete items 1, 2, and 3.
- Print your name and address on the reverse so that we can return the card to you.
- Attach this card to the back of the mailpiece, or on the front if space permits.

## 1. Article Addressed to:

JAMIE RISEDORF  
 33581 S LAPIDARY PL  
 BLACK CANYON CITY, AZ 85324-8721  
 920/PB/AMC418660, AMC423391,  
 AMC425499, AMC426104



9590 9402 1204 5246 3062 36

## 2. Article Number (Transfer from service label)

7015 3010 0001 8914 2439

**COMPLETE THIS SECTION ON DELIVERY**

## A. Signature

x *Tawny Kite*

- Agent  
 Addressee

## B. Received by (Printed Name)

TAWNY KITE

## C. Date of Delivery

03/01/16

- D. Is delivery address different from item 1?  Yes  
 If YES, enter delivery address below:  No

2016 MAR 14 P 3:59

PHOENIX, ARIZONA


## 3. Service Type

- Adult Signature  
 Adult Signature Restricted Delivery  
 Certified Mail®  
 Certified Mail Restricted Delivery  
 Collect on Delivery  
 Collect on Delivery Restricted Delivery  
 Insured Mail  
 Registered Mail™  
 Registered Mail Restricted Delivery  
 Return Receipt for Merchandise  
 Signature Confirmation™  
 Signature Confirmation Restricted Delivery

ail Restricted Delivery



USPS TRACKING #



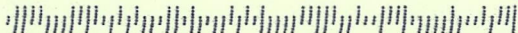
First-Class Mail  
Postage & Fees Paid  
USPS  
Permit No. G-10

9590 9402 1204 5246 3062 36

**United States  
Postal Service**

• Sender: Please print your name, address, and ZIP+4® in this box•

UNITED STATES  
DEPARTMENT OF THE INTERIOR  
Bureau of Land Management  
Arizona State Office  
One N. Central Avenue, Suite 800  
Phoenix, AZ 85004-4427



**SENDER: COMPLETE THIS SECTION**

- Complete items 1, 2, and 3.
- Print your name and address on the reverse so that we can return the card to you.
- Attach this card to the back of the mailpiece, or on the front if space permits.

1. Article Addressed to:

JAMIE RISEDORF  
 33581 S LAPIDARY PL  
 BLACK CANYON CITY, AZ 85324-8721  
 920/PB/AMC418660, AMC423391,  
 AMC425499, AMC426104



9590 9402 1204 5246 3062 36

2. Article Number (Transfer from service label)

7015 3010 0001 8914 2439

**COMPLETE THIS SECTION ON DELIVERY**

A. Signature

*Jamie Risedorf*  Agent  
 Addressee

B. Received by (Printed Name)

JAMIE RISEDORF

C. Date of Delivery

03/01/16

D. Is delivery address different from item 1?  Yes  
 No  
 If YES, enter delivery address below:

2016 MAR 1 3:59  
 PHOENIX, ARIZONA


3. Service Type

- Adult Signature
- Adult Signature Restricted Delivery
- Certified Mail®
- Certified Mail Restricted Delivery
- Collect on Delivery
- Collect on Delivery Restricted Delivery
- Insured Mail
- Registered Mail™
- Registered Mail Restricted Delivery
- Return Receipt for Merchandise
- Signature Confirmation™
- Signature Confirmation Restricted Delivery
- Priority Mail Express®

PS Form 3811, July 2015 PSN 7530-02-000-9053

Domestic Return Receipt

**USPS TRACKING#**



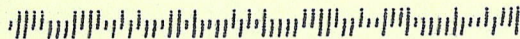
9590 9402 1204 5246 3062 36

First-Class Mail  
 Postage & Fees Paid  
 USPS  
 Permit No. G-10

**United States  
Postal Service**

• Sender: Please print your name, address, and ZIP+4® in this box•

UNITED STATES  
 DEPARTMENT OF THE INTERIOR  
 Bureau of Land Management  
 Arizona State Office  
 One N. Central Avenue, Suite 800  
 Phoenix, AZ 85004-4427





# United States Department of the Interior

BUREAU OF LAND MANAGEMENT

Arizona State Office

One North Central Avenue, Suite 800

Phoenix, Arizona 85004-4427

[www.blm.gov/az/](http://www.blm.gov/az/)

JAN 13 2016



In Reply Refer To:

3800 (9200) RE

AMC418660

CERTIFIED MAIL - RETURN RECEIPT REQUESTED No. 7015 1520 0001 7910 5305

## DECISION

ROY GILBERT : This decision affects those claims shown  
6620 CERVANTES AVE : in the block below.  
FORT WORTH, TX 76133-5618 :

---

AMC418666  
COPPER GULCH #3

---

### MINING CLAIMS DECLARED FORFEIT

The mining claims listed above have been declared forfeit as of September 1, 2015, for failure to timely file the required maintenance fee payment or small miner's maintenance fee waiver (waiver).

Claimants are required to pay an annual non-refundable maintenance fee of \$155 per 20 acres or portion thereof, or submit a waiver, on or before September 1 of each year. These requirements were established by 30 U.S.C. 28f-1, as amended, and 43 CFR 3834 and 3835.

Our records do not show receipt of a maintenance fee payment or small miner waiver filed on or before the due date. Therefore, the claims listed above are forfeit.

### Reclamation Requirements

This decision does not relieve you of the liability for reclamation of all areas disturbed by your activities on lands covered by the subject mining claim(s) and/or site(s). After you complete the reclamation, you must notify the authorized officer of the appropriate surface managing agency so that the authorized officer may conduct a final site inspection and determine whether you may be released from liability. If you fail to reclaim the land to the satisfaction of the authorized officer, the surface management agency may cite you for noncompliance under its surface management regulations. For land administered by the Bureau of Land Management (BLM), if you fail to

reclaim the land to the satisfaction of the authorized officer as required in 43 CFR Subpart 3809, BLM will issue an order of noncompliance under 43 CFR 3809.601(a). If you fail to comply with the non-compliance order, BLM may take further action under 43 CFR 3809.604. Failure to conduct reclamation is a prohibited act that may subject you to criminal penalties. See 43 CFR 3809.605(h) and 43 CFR 3809.700.

### Appeal Procedures

This decision may be appealed to the Interior Board of Land Appeals, Office of the Secretary, in accordance with the regulations contained in 43 CFR, Part 4, and the enclosed Form 1842-1. If an appeal is taken, your notice of appeal must be filed in this office (at the above address) within 30 days from receipt of this decision. The appellant has the burden of showing that the decision appealed from is in error.

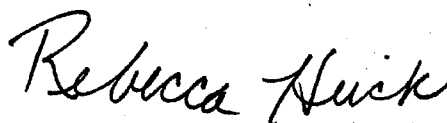
If you wish to file a petition pursuant to regulation 43 CFR 4.21 (58 FR 4939, January 19, 1993) for a stay of the effectiveness of this decision during the time that your appeal is being reviewed by the Board, the petition for a stay must accompany your notice of appeal. A petition for a stay is required to show sufficient justification based on the standards listed below. Copies of the notice of appeal and petition for a stay **must** also be submitted to each party named in this decision and to the Interior Board of Land Appeals and to the appropriate Office of the Solicitor (see 43 CFR 4.413) at the same time the original documents are filed with this office. If you request a stay, you have the burden of proof to demonstrate that a stay should be granted.

### Standards for Obtaining a Stay

Except as otherwise provided by law or other pertinent regulation, a petition for a stay of a decision pending appeal shall show sufficient justification based on the following standards:

- (1) The relative harm to the parties if the stay is granted or denied,
- (2) The likelihood of the appellant's success on the merits,
- (3) The likelihood of immediate and irreparable harm if the stay is not granted, and
- (4) Whether the public interest favors granting the stay.


Please include your AMC serial number(s) on all correspondence. If additional information is required, please call Rod Ebert at 602-417-9397.




Rebecca Heick  
Deputy State Director  
Lands, Minerals and Energy Division

Enclosure(s)

USPS TRACKING #



TX TEXAS  
DALLAS 750  
20 JUN '96  
PM 5 L



First-Class Mail  
Postage & Fees Paid  
USPS  
Permit No. G-10

9590 9402 1212 5246 1567 24

United States  
Postal Service

• Sender: Please print your name, address, and ZIP+4® in this box•

UNITED STATES  
DEPARTMENT OF THE INTERIOR  
Bureau of Land Management  
Arizona State Office  
One N. Central Avenue, Suite 800  
Phoenix, AZ 85004-4427



**SENDER: COMPLETE THIS SECTION**

- Complete items 1, 2, and 3.
- Print your name and address on the reverse so that we can return the card to you.
- Attach this card to the back of the mailpiece, or on the front if space permits.

1. Article Addressed to:

ROY GILBERT  
 6620 CERVANTES AVE  
 FORT WORTH, TX 76133-5618  
 920/RE/AMC418660



9590 9402 1212 5246 1567 24

2. Article Number (Transfer from service label)

7015 1520 0001 7910 5305

**COMPLETE THIS SECTION ON DELIVERY**

A. Signature

X

Roy Gilbert

 Agent Addressee

B. Received by (Printed Name)

ROY GILBERT

C. Date of Delivery

JUN 26 16

D. Is delivery address different from item 1?  Yes

If YES, enter delivery address below:

 No

2016 JAN 25 P 2:31

PHOENIX, ARIZONA

3. Service Type

- Adult Signature
- Adult Signature Restricted Delivery
- Certified Mail®
- Certified Mail Restricted Delivery
- Collect on Delivery
- Collect on Delivery Restricted Delivery
- Registered Mail Restricted Delivery

- Priority Mail Express®
- Registered Mail™
- Registered Mail Restricted Delivery
- Return Receipt for Merchandise
- Signature Confirmation™
- Signature Confirmation Restricted Delivery



# United States Department of the Interior



BUREAU OF LAND MANAGEMENT

Arizona State Office

One North Central Avenue, Suite 800

Phoenix, Arizona 85004-4427

[www.blm.gov/az/](http://www.blm.gov/az/)

JAN 13 2016

In Reply Refer To:

3800 (9200) RE

AMC418660

CERTIFIED MAIL - RETURN RECEIPT REQUESTED No. 7015 1520 0001 7910 5312

## DECISION

DANIEL MOYER : This decision affects those claims shown  
6718 LITTLE ROCK CHURCH RD : in the block below.  
LUCAMA, NC 27851-8948 :

---

AMC418662  
COPPER DIKE #3

---

### MINING CLAIMS DECLARED FORFEIT

The mining claims listed above have been declared forfeit as of September 1, 2015, for failure to timely file the required maintenance fee payment or small miner's maintenance fee waiver (waiver).

Claimants are required to pay an annual non-refundable maintenance fee of \$155 per 20 acres or portion thereof, or submit a waiver, on or before September 1 of each year. These requirements were established by 30 U.S.C. 28f-1, as amended, and 43 CFR 3834 and 3835.

Our records do not show receipt of a maintenance fee payment or small miner waiver filed on or before the due date. Therefore, the claims listed above are forfeit.

### Reclamation Requirements

This decision does not relieve you of the liability for reclamation of all areas disturbed by your activities on lands covered by the subject mining claim(s) and/or site(s). After you complete the reclamation, you must notify the authorized officer of the appropriate surface managing agency so that the authorized officer may conduct a final site inspection and determine whether you may be released from liability. If you fail to reclaim the land to the satisfaction of the authorized officer, the surface management agency may cite you for noncompliance under its surface management regulations. For land administered by the Bureau of Land Management (BLM), if you fail to

reclaim the land to the satisfaction of the authorized officer as required in 43 CFR Subpart 3809, BLM will issue an order of noncompliance under 43 CFR 3809.601(a). If you fail to comply with the non-compliance order, BLM may take further action under 43 CFR 3809.604. Failure to conduct reclamation is a prohibited act that may subject you to criminal penalties. See 43 CFR 3809.605(h) and 43 CFR 3809.700.

**Appeal Procedures**

This decision may be appealed to the Interior Board of Land Appeals, Office of the Secretary, in accordance with the regulations contained in 43 CFR, Part 4, and the enclosed Form 1842-1. If an appeal is taken, your notice of appeal must be filed in this office (at the above address) within 30 days from receipt of this decision. The appellant has the burden of showing that the decision appealed from is in error.

If you wish to file a petition pursuant to regulation 43 CFR 4.21 (58 FR 4939, January 19, 1993) for a stay of the effectiveness of this decision during the time that your appeal is being reviewed by the Board, the petition for a stay must accompany your notice of appeal. A petition for a stay is required to show sufficient justification based on the standards listed below. Copies of the notice of appeal and petition for a stay **must** also be submitted to each party named in this decision and to the Interior Board of Land Appeals and to the appropriate Office of the Solicitor (see 43 CFR 4.413) at the same time the original documents are filed with this office. If you request a stay, you have the burden of proof to demonstrate that a stay should be granted.

**Standards for Obtaining a Stay**

Except as otherwise provided by law or other pertinent regulation, a petition for a stay of a decision pending appeal shall show sufficient justification based on the following standards:

- (1) The relative harm to the parties if the stay is granted or denied,
- (2) The likelihood of the appellant's success on the merits,
- (3) The likelihood of immediate and irreparable harm if the stay is not granted, and
- (4) Whether the public interest favors granting the stay.

Please include your AMC serial number(s) on all correspondence. If additional information is required, please call Rod Ebert at 602-417-9397.

Rebecca Heick  
Deputy State Director  
Lands, Minerals and Energy Division

Enclosure(s)





# USPS Tracking®



[Customer Service >](#)  
Have questions? We're here to help.



[Get Easy Tracking Updates >](#)  
Sign up for My USPS.

Tracking Number: **70151520000179105312**

Your item was returned to the sender on February 3, 2016 at 4:08 pm in LUCAMA, NC 27851 because it was not claimed by the addressee once the item reached its maximum hold time at the post office.

## Product & Tracking Information

Postal Product:

Features:  
Certified Mail™

DATE & TIME	STATUS OF ITEM	LOCATION
February 3, 2016 , 4:08 pm	Unclaimed/Max Hold Time Expired	LUCAMA, NC 27851
Your item was returned to the sender on February 3, 2016 at 4:08 pm in LUCAMA, NC 27851 because it was not claimed by the addressee once the item reached its maximum hold time at the post office.		
January 30, 2016 , 10:37 am	Notice Left (No Authorized Recipient Available)	LUCAMA, NC 27851
January 29, 2016	Redelivery Scheduled	LUCAMA, NC 27851
January 22, 2016	Redelivery Scheduled	LUCAMA, NC 27851
January 19, 2016 , 12:55 pm	Notice Left (No Authorized Recipient Available)	LUCAMA, NC 27851
January 19, 2016 , 8:19 am	Arrived at Unit	LUCAMA, NC 27851
January 18, 2016 , 4:12 am	Departed USPS Facility	ROCKY MOUNT, NC 27801
January 17, 2016 , 3:20 pm	Arrived at USPS Facility	ROCKY MOUNT, NC 27801
January 16, 2016 , 8:26 am	Departed USPS Facility	PHOENIX, AZ 85026
January 15, 2016 , 6:47 pm	Arrived at USPS Facility	PHOENIX, AZ 85026

## Available Actions

[Text Updates](#)

[Email Updates](#)

## Track Another Package

Tracking (or receipt) number

70151520000179105312

[Track It](#)

## Manage Incoming Packages

Track all your packages from a dashboard. No tracking numbers necessary.

[Sign up for My USPS >](#)



### HELPFUL LINKS

[Contact Us](#)  
[Site Index](#)  
[FAQs](#)

### ON ABOUT USPS.COM

[About USPS Home](#)  
[Newsroom](#)  
[USPS Service Updates](#)  
[Forms & Publications](#)  
[Government Services](#)  
[Careers](#)

### OTHER USPS SITES

[Business Customer Gateway](#)  
[Postal Inspectors](#)  
[Inspector General](#)  
[Postal Explorer](#)  
[National Postal Museum](#)  
[Resources for Developers](#)

### LEGAL INFORMATION

[Privacy Policy](#)  
[Terms of Use](#)  
[FOIA](#)  
[No FEAR Act EEO Data](#)

Copyright © 2016 USPS. All Rights Reserved.

Search or Enter a Tracking Number

**CERTIFIED MAIL®**

**UNITED STATES  
DEPARTMENT OF THE INTERIOR**

Bureau of Land Management  
Arizona State Office  
1 North Central Avenue, Suite 800  
Phoenix, Arizona 85004

Official Business  
Penalty for Private Use, \$300



7015 1520 0001 7910 5312

neopost

01/14/2016

**US POSTAGE**

FIRST-CLASS MAIL

**\$06.95<sup>5</sup>**

US OFFICIAL MAIL  
\$300 Penalty  
For Private Use  
ZIP 85004

041L11101433



DANIEL MOYER  
6718 LITTLE ROCK CHURCH RD  
LUCAMA, NC 27851-8948

RECEIVED  
ELM A STATE OFFICE  
2016 FEB 12 2:25  
PHOENIX, AZ  
**RETURN RECEIPT  
REQUESTED**


1-19  
2/25/16  
2/3/16

NIXIE 276 DE 1 0002/12/16

RETURN TO SENDER  
UNCLAIMED  
UNABLE TO FORWARD

BC: 85004442700 \*1179-04578-15-37

850044427  
2785188948 ROC



PLACE STICKER AT TOP OF ENVELOPE TO THE RIGHT  
OF THE RETURN ADDRESS, FOLD AT DOTTED LINE

**SENDER: COMPLETE THIS SECTION**

- Complete items 1, 2, and 3.
- Print your name and address on the reverse so that we can return the card to you.
- Attach this card to the back of the mailpiece, or on the front if space permits.

1. Article Addressed to:

DANIEL MOYER  
 6718 LITTLE ROCK CHURCH RD  
 LUCAMA, NC 27851-8948  
 920/RE/AMC418660



9590 9402 1212 5246 1567 00

2. Article Number (Transfer from service label)

7015 1520 0001 7910 5312

**COMPLETE THIS SECTION ON DELIVERY**

A. Signature

X

Agent

Addressee

B. Received by (Printed Name)

C. Date of Delivery

D. Is delivery address different from item 1?  Yes  
 If YES, enter delivery address below:  No

3. Service Type

- |  |   |
|--|---|
| <input type="checkbox"/> Adult Signature                         | <input type="checkbox"/> Priority Mail Express®                     |
| <input type="checkbox"/> Adult Signature Restricted Delivery     | <input type="checkbox"/> Registered Mail™                           |
| <input type="checkbox"/> Certified Mail®                         | <input type="checkbox"/> Registered Mail Restricted Delivery        |
| <input type="checkbox"/> Certified Mail Restricted Delivery      | <input type="checkbox"/> Return Receipt for Merchandise             |
| <input type="checkbox"/> Collect on Delivery                     | <input type="checkbox"/> Signature Confirmation™                    |
| <input type="checkbox"/> Collect on Delivery Restricted Delivery | <input type="checkbox"/> Signature Confirmation Restricted Delivery |



# United States Department of the Interior

BUREAU OF LAND MANAGEMENT  
Arizona State Office  
One North Central Avenue, Suite 800  
Phoenix, Arizona 85004-4427  
www.blm.gov/az/



DEC 15 2015

In Reply Refer To:  
3800 (9200) PB  
AMC418660

CERTIFIED MAIL - RETURN RECEIPT REQUESTED No. 7014 2870 0000 7991 8791

## DECISION

VEDANAND J SINGH : This decision affects those claims shown  
7727 CHINKAPIN CT : in the block below.  
ORLANDO, FL 32818-8290 :

---

AMC418667  
LEAD DIKE #4

---

### MINING CLAIMS DECLARED FORFEIT

The mining claims listed above have been declared forfeit as of September 1, 2015, for failure to timely file the required maintenance fee payment or small miner's maintenance fee waiver (waiver).


Claimants are required to pay an annual non-refundable maintenance fee of \$155 per 20 acres or portion thereof, or submit a waiver, on or before September 1 of each year. These requirements were established by 30 U.S.C. 28f-1, as amended, and 43 CFR 3834 and 3835.

Our records do not show receipt of a maintenance fee payment or small miner waiver filed on or before the due date. Therefore, the claims listed above are forfeit.

### Reclamation Requirements

This decision does not relieve you of the liability for reclamation of all areas disturbed by your activities on lands covered by the subject mining claim(s) and/or site(s). After you complete the reclamation, you must notify the authorized officer of the appropriate surface managing agency so that the authorized officer may conduct a final site inspection and determine whether you may be released from liability. If you fail to reclaim the land to the satisfaction of the authorized officer, the surface management agency may cite you for noncompliance under its surface management regulations. For land administered by the Bureau of Land Management (BLM), if you fail to

USPS TRACKING #




First-Class Mail  
Postage & Fees Paid  
USPS  
Permit No. G-10

9590 9402 1275 5246 4493 82

**United States  
Postal Service**

• Sender: Please print your name, address, and ZIP+4® in this box •

**UNITED STATES  
DEPARTMENT OF THE INTERIOR  
Bureau of Land Management  
Arizona State Office  
One N. Central Avenue, Suite 800  
Phoenix, AZ 85004-4427**



**SENDER: COMPLETE THIS SECTION**

- Complete items 1, 2, and 3.
- Print your name and address on the reverse so that we can return the card to you.
- Attach this card to the back of the mailpiece, or on the front if space permits.

1. Article Addressed to:

VEDANAND J SINGH  
7727 CHINKAPIN CT  
ORLANDO, FL 32818-8290  
920/PB/AMC418660



9590 9402 1275 5246 4493 82

2. Article Number (Transfer from service label)

7014 2870 0000 7991 8791

**COMPLETE THIS SECTION ON DELIVERY**

A. Signature

X

 Agent Addressee

B. Received by (Printed Name)

V. S. SINGH

C. Date of Delivery

12-21-15

D. Is delivery address different from item 1?  YesIf YES, enter delivery address below:  No

3. Service Type

- Adult Signature
- Adult Signature Restricted Delivery
- Certified Mail®
- Certified Mail Restricted Delivery
- Collect on Delivery
- Collect on Delivery Restricted Delivery

Mail  
Mail Restricted Delivery  
00)

 Priority Mail Express® Registered Mail™ Registered Mail Restricted Delivery Return Receipt for Merchandise Signature Confirmation™ Signature Confirmation Restricted Delivery

PHOENIX, ARIZONA  
 2015 DEC 28 A 8 26  
 BLM A...  
 PHOENIX OFFICE

reclaim the land to the satisfaction of the authorized officer as required in 43 CFR Subpart 3809, BLM will issue an order of noncompliance under 43 CFR 3809.601(a). If you fail to comply with the non-compliance order, BLM may take further action under 43 CFR 3809.604. Failure to conduct reclamation is a prohibited act that may subject you to criminal penalties. See 43 CFR 3809.605(h) and 43 CFR 3809.700.

### Appeal Procedures

This decision may be appealed to the Interior Board of Land Appeals, Office of the Secretary, in accordance with the regulations contained in 43 CFR, Part 4, and the enclosed Form 1842-1. If an appeal is taken, your notice of appeal must be filed in this office (at the above address) within 30 days from receipt of this decision. The appellant has the burden of showing that the decision appealed from is in error.

If you wish to file a petition pursuant to regulation 43 CFR 4.21 (58 FR 4939, January 19, 1993) for a stay of the effectiveness of this decision during the time that your appeal is being reviewed by the Board, the petition for a stay must accompany your notice of appeal. A petition for a stay is required to show sufficient justification based on the standards listed below. Copies of the notice of appeal and petition for a stay **must** also be submitted to each party named in this decision and to the Interior Board of Land Appeals and to the appropriate Office of the Solicitor (see 43 CFR 4.413) at the same time the original documents are filed with this office. If you request a stay, you have the burden of proof to demonstrate that a stay should be granted.

### Standards for Obtaining a Stay

Except as otherwise provided by law or other pertinent regulation, a petition for a stay of a decision pending appeal shall show sufficient justification based on the following standards:

- (1) The relative harm to the parties if the stay is granted or denied,
- (2) The likelihood of the appellant's success on the merits,
- (3) The likelihood of immediate and irreparable harm if the stay is not granted, and
- (4) Whether the public interest favors granting the stay.

Please include your AMC serial number(s) on all correspondence. If additional information is required, please call Pauline Brown at 602-417-9360.



Rebecca Heick  
Deputy State Director  
Lands, Minerals and Energy Division

Enclosure(s)

Provided by Sonia Santillan/WO from vendor  
 Address corrections 5/19/15

418660

Admin State	Serial Nr Full	Mc Lead Case Ser Nr	Cust Nm	Address	City	State	Zip	Move Date	Address	Address 2	City	State	Zip5	Zip4
AZ	AMC416357	AMC416357	ANDERSON LARRY	6335 N POTTERY PL	PRESCOTT	AZ	863058661	201502	20490 TIMOTHY DR		SOULSBYVILL	CA	95372	9737
AZ	AMC425373	AMC425373	BENNETTO JOHN	20218 E TONELEA TRL	MAYER	AZ	863332509	201502	22119 N 36TH ST		PHOENIX	AZ	85050	7395
AZ	AMC425294	AMC425284	BLUNCK PHILLIP	260 HUDSON AVE	NAMPA	ID	836512320	201412	6452 CHERRY LN		NAMPA	ID	83687	8300
AZ	AMC404135	AMC404130	BRITTON DOUG	17210 E HILLCREST DR	FOUNTAIN HILLS	AZ	852686719	201411	15359 E LOTUS LN		FOUNTAIN HILLS	AZ	85268	4375
AZ	AMC404136	AMC404130	BRITTON DOUG	17210 E HILLCREST DR	FOUNTAIN HILLS	AZ	852686719	201411	15359 E LOTUS LN		FOUNTAIN HILLS	AZ	85268	4375
AZ	AMC417510	AMC417508	BRUNN MICHAEL	4664 FLANDERS WAY	DENVER	CO	802496687	201403	1181 S ZENO WAY	UNIT D	AURORA	CO	80017	5726
AZ	AMC417511	AMC417508	BRUNN MICHAEL	4664 FLANDERS WAY	DENVER	CO	802496687	201403	1181 S ZENO WAY	UNIT D	AURORA	CO	80017	5726
AZ	AMC417512	AMC417508	BRUNN MICHAEL	4664 FLANDERS WAY	DENVER	CO	802496687	201403	1181 S ZENO WAY	UNIT D	AURORA	CO	80017	5726
AZ	AMC350781	AMC350781	BURKETT DAVID	17007 E DARLEEN DR	LEANDER	TX	786419616	201411	17504 W 1ST ST		LEANDER	TX	78641	9469
AZ	AMC421630	AMC421630	CARLING JOSH	PO BOX 1412	BAGDAD	AZ	863211412	201407	HC 1	BOX 3061	BAGDAD	AZ	86321	9706
AZ	AMC421631	AMC421630	CARLING JOSH	PO BOX 1412	BAGDAD	AZ	863211412	201407	HC 1	BOX 3061	BAGDAD	AZ	86321	9706
AZ	AMC421632	AMC421630	CARLING JOSH	PO BOX 1412	BAGDAD	AZ	863211412	201407	HC 1	BOX 3061	BAGDAD	AZ	86321	9706
AZ	AMC424950	AMC424950	CARLING JOSH	PO BOX 1412	BAGDAD	AZ	863211412	201407	HC 1	BOX 3061	BAGDAD	AZ	86321	9706
AZ	AMC424951	AMC424950	CARLING JOSH	PO BOX 1412	BAGDAD	AZ	863211412	201407	HC 1	BOX 3061	BAGDAD	AZ	86321	9706
AZ	AMC429445	AMC429445	CHARLEBOIX HOWARD F	4804 4TH AVE N APT 2	GREAT FALLS	MT	594051415	201403	48 COVE LN		GREAT FALLS	MT	59404	6123
AZ	AMC429446	AMC429445	CHARLEBOIX HOWARD F	4804 4TH AVE N APT 2	GREAT FALLS	MT	594051415	201403	48 COVE LN		GREAT FALLS	MT	59404	6123
AZ	AMC422789	AMC422789	CIESZKI TIMOTHY K	PO BOX 1	YARNELL	AZ	853620001	201410	419 N WASHINGTON AVE		TITUSVILLE	FL	32796	5808
AZ	AMC424569	AMC424569	CIESZKI TIMOTHY K	PO BOX 1	YARNELL	AZ	853620001	201410	419 N WASHINGTON AVE		TITUSVILLE	FL	32796	5808
AZ	AMC430246	AMC430246	CIUMMO MICHAEL	11433 E JUAN TABO RD	SCOTTSDALE	AZ	852555706	201503	19602 N 32ND ST	LOT 94	PHOENIX	AZ	85050	1930
AZ	AMC430247	AMC430246	CIUMMO MICHAEL	11433 E JUAN TABO RD	SCOTTSDALE	AZ	852555706	201503	19602 N 32ND ST	LOT 94	PHOENIX	AZ	85050	1930
AZ	AMC416910	AMC416910	CLARK ANDY	PO BOX 354	SUPERIOR	AZ	851731305	201409	53515 SUTTON PL		MIAMI	AZ	85539	9630
AZ	AMC421119	AMC421119	CODER LANA	2138 LYNXWOOD DR	PRESCOTT	AZ	863015481	201412	10801 S STATE ROUTE 69		MAYER	AZ	86333	5804
AZ	AMC420818	AMC420818	COUILLARD JACKIE	11663 PINE BEACH DR	BRAINERD	MN	564012065	201405	3014 ROCKING RANCH		PINE RIVER	MN	56474	4030
AZ	AMC426108	AMC426104	CRAWFORD SHAWN	2630 ARNOLD DR	ELLSWORTH AFB	SD	577064813	201503	9405 OREN THOMPSON RD		CHARLOTTE	NC	28213	7733
AZ	AMC395633	AMC395633	DAMOUTH LANNY	4717 W PARADISE LN	GLENDALE	AZ	853062632	201408	5350 W BELL RD	STE C122	GLENDALE	AZ	85308	3907
AZ	AMC395634	AMC395633	DAMOUTH LANNY	4717 W PARADISE LN	GLENDALE	AZ	853062632	201408	5350 W BELL RD	STE C122	GLENDALE	AZ	85308	3907
AZ	AMC428197	AMC428197	DESERT GOLD DIGGERS INC	PO BOX 85358	TUCSON	AZ	857545358	201407	PO BOX 5215		TUCSON	AZ	85703	0215
AZ	AMC428198	AMC428197	DESERT GOLD DIGGERS INC	PO BOX 85358	TUCSON	AZ	857545358	201407	PO BOX 5215		TUCSON	AZ	85703	0215
AZ	AMC428199	AMC428197	DESERT GOLD DIGGERS INC	PO BOX 85358	TUCSON	AZ	857545358	201407	PO BOX 5215		TUCSON	AZ	85703	0215
AZ	AMC428200	AMC428197	DESERT GOLD DIGGERS INC	PO BOX 85358	TUCSON	AZ	857545358	201407	PO BOX 5215		TUCSON	AZ	85703	0215
AZ	AMC428201	AMC428197	DESERT GOLD DIGGERS INC	PO BOX 85358	TUCSON	AZ	857545358	201407	PO BOX 5215		TUCSON	AZ	85703	0215
AZ	AMC428202	AMC428197	DESERT GOLD DIGGERS INC	PO BOX 85358	TUCSON	AZ	857545358	201407	PO BOX 5215		TUCSON	AZ	85703	0215
AZ	AMC428203	AMC428197	DESERT GOLD DIGGERS INC	PO BOX 85358	TUCSON	AZ	857545358	201407	PO BOX 5215		TUCSON	AZ	85703	0215
AZ	AMC428204	AMC428197	DESERT GOLD DIGGERS INC	PO BOX 85358	TUCSON	AZ	857545358	201407	PO BOX 5215		TUCSON	AZ	85703	0215
AZ	AMC428205	AMC428197	DESERT GOLD DIGGERS INC	PO BOX 85358	TUCSON	AZ	857545358	201407	PO BOX 5215		TUCSON	AZ	85703	0215
AZ	AMC428206	AMC428197	DESERT GOLD DIGGERS INC	PO BOX 85358	TUCSON	AZ	857545358	201407	PO BOX 5215		TUCSON	AZ	85703	0215
AZ	AMC428207	AMC428197	DESERT GOLD DIGGERS INC	PO BOX 85358	TUCSON	AZ	857545358	201407	PO BOX 5215		TUCSON	AZ	85703	0215
AZ	AMC428208	AMC428197	DESERT GOLD DIGGERS INC	PO BOX 85358	TUCSON	AZ	857545358	201407	PO BOX 5215		TUCSON	AZ	85703	0215
AZ	AMC428209	AMC428197	DESERT GOLD DIGGERS INC	PO BOX 85358	TUCSON	AZ	857545358	201407	PO BOX 5215		TUCSON	AZ	85703	0215
AZ	AMC428286	AMC428286	DESERT GOLD DIGGERS INC	PO BOX 85358	TUCSON	AZ	857545358	201407	PO BOX 5215		TUCSON	AZ	85703	0215
AZ	AMC428287	AMC428286	DESERT GOLD DIGGERS INC	PO BOX 85358	TUCSON	AZ	857545358	201407	PO BOX 5215		TUCSON	AZ	85703	0215
AZ	AMC427885	AMC427885	DIXON NELSON	PO BOX 819	CONGRESS	AZ	853320819	201504	251 S SCOTT DR		SEQUIM	WA	98382	6806
AZ	AMC418665	AMC418660	FINK ALAN	718 AVENUE D	BILLINGS	MT	591023536	201504	114 9TH AVE SW		SIDNEY	MT	59270	3721
AZ	AMC390947	AMC390947	FROMBACH ELMER W JR	4103 55TH AVE SW	SEATTLE	WA	981163916	201501	1925 S CORONADO RD	APT 2069	GILBERT	AZ	85295	2215
AZ	AMC390947	AMC390947	FROMBACH KRISTI	4103 55TH AVE SW	SEATTLE	WA	981163916	201501	1925 S CORONADO RD	APT 2069	GILBERT	AZ	85295	2215
AZ	AMC373841	AMC373840	GRASSE STERLING	PO BOX 999	CONGRESS	AZ	853320999	201402	15572 E KENYON AVE		AURORA	CO	80013	2437
AZ	AMC373842	AMC373840	GRASSE STERLING	PO BOX 999	CONGRESS	AZ	853320999	201402	15572 E KENYON AVE		AURORA	CO	80013	2437
AZ	AMC430503	AMC430503	HAHN GREGORY A	8353 W ILIFF AVE	LAKEWOOD	CO	802273009	201504	PO BOX 2428		CORTARO	AZ	85652	2428
AZ	AMC430504	AMC430503	HAHN GREGORY A	8353 W ILIFF AVE	LAKEWOOD	CO	802273009	201504	PO BOX 2428		CORTARO	AZ	85652	2428
AZ	AMC430505	AMC430503	HAHN GREGORY A	8353 W ILIFF AVE	LAKEWOOD	CO	802273009	201504	PO BOX 2428		CORTARO	AZ	85652	2428
AZ	AMC430506	AMC430503	HAHN GREGORY A	8353 W ILIFF AVE	LAKEWOOD	CO	802273009	201504	PO BOX 2428		CORTARO	AZ	85652	2428
AZ	AMC430507	AMC430503	HAHN GREGORY A	8353 W ILIFF AVE	LAKEWOOD	CO	802273009	201504	PO BOX 2428		CORTARO	AZ	85652	2428



AZ	AMC430508	AMC430503	HAHN GREGORY A	8353 W ILIFF AVE	LAKEWOOD	CO	802273009	201504	PO BOX 2428			CORTARO	AZ	85652	2428
AZ	AMC430509	AMC430503	HAHN GREGORY A	8353 W ILIFF AVE	LAKEWOOD	CO	802273009	201504	PO BOX 2428			CORTARO	AZ	85652	2428
AZ	AMC430510	AMC430503	HAHN GREGORY A	8353 W ILIFF AVE	LAKEWOOD	CO	802273009	201504	PO BOX 2428			CORTARO	AZ	85652	2428
AZ	AMC430511	AMC430503	HAHN GREGORY A	8353 W ILIFF AVE	LAKEWOOD	CO	802273009	201504	PO BOX 2428			CORTARO	AZ	85652	2428
AZ	AMC430512	AMC430503	HAHN GREGORY A	8353 W ILIFF AVE	LAKEWOOD	CO	802273009	201504	PO BOX 2428			CORTARO	AZ	85652	2428
AZ	AMC430513	AMC430503	HAHN GREGORY A	8353 W ILIFF AVE	LAKEWOOD	CO	802273009	201504	PO BOX 2428			CORTARO	AZ	85652	2428
AZ	AMC430514	AMC430503	HAHN GREGORY A	8353 W ILIFF AVE	LAKEWOOD	CO	802273009	201504	PO BOX 2428			CORTARO	AZ	85652	2428
AZ	AMC430515	AMC430503	HAHN GREGORY A	8353 W ILIFF AVE	LAKEWOOD	CO	802273009	201504	PO BOX 2428			CORTARO	AZ	85652	2428
AZ	AMC430516	AMC430503	HAHN GREGORY A	8353 W ILIFF AVE	LAKEWOOD	CO	802273009	201504	PO BOX 2428			CORTARO	AZ	85652	2428
AZ	AMC430517	AMC430503	HAHN GREGORY A	8353 W ILIFF AVE	LAKEWOOD	CO	802273009	201504	PO BOX 2428			CORTARO	AZ	85652	2428
AZ	AMC430518	AMC430503	HAHN GREGORY A	8353 W ILIFF AVE	LAKEWOOD	CO	802273009	201504	PO BOX 2428			CORTARO	AZ	85652	2428
AZ	AMC424721	AMC424720	HARMON STEPHEN M	1080 W 3300 S APT 1083	SALT LAKE CITY	UT	841193372	201407	2846 S 9150 W			MAGNA	UT	84044	1048
AZ	AMC424720	AMC424720	HOBBS MARK RAY	PO BOX 47	WESTBY	MT	592750047	201406	2506 CEDAR AVE			GREELEY	CO	80631	7918
AZ	AMC424721	AMC424720	HOBBS MARK RAY	PO BOX 47	WESTBY	MT	592750047	201406	2506 CEDAR AVE			GREELEY	CO	80631	7918
AZ	AMC424723	AMC424720	HOBBS MARK RAY	PO BOX 47	WESTBY	MT	592750047	201406	2506 CEDAR AVE			GREELEY	CO	80631	7918
AZ	AMC428769	AMC428769	HOBBS MARK RAY	PO BOX 47	WESTBY	MT	592750047	201406	2506 CEDAR AVE			GREELEY	CO	80631	7918
AZ	AMC350435	AMC350435	HOFFMAN JOHN J	PO BOX 211	LAVEEN	AZ	853390211	201411	3504 W TANNER RANCH RD			QUEEN CREEK	AZ	85142	3044
AZ	AMC350436	AMC350435	HOFFMAN JOHN J	PO BOX 211	LAVEEN	AZ	853390211	201411	3504 W TANNER RANCH RD			QUEEN CREEK	AZ	85142	3044
AZ	AMC355908	AMC355908	HOFFMAN JOHN J	PO BOX 211	LAVEEN	AZ	853390211	201411	3504 W TANNER RANCH RD			QUEEN CREEK	AZ	85142	3044
AZ	AMC356376	AMC356376	HOFFMAN JOHN J	PO BOX 211	LAVEEN	AZ	853390211	201411	3504 W TANNER RANCH RD			QUEEN CREEK	AZ	85142	3044
AZ	AMC356377	AMC356376	HOFFMAN JOHN J	PO BOX 211	LAVEEN	AZ	853390211	201411	3504 W TANNER RANCH RD			QUEEN CREEK	AZ	85142	3044
AZ	AMC356378	AMC356376	HOFFMAN JOHN J	PO BOX 211	LAVEEN	AZ	853390211	201411	3504 W TANNER RANCH RD			QUEEN CREEK	AZ	85142	3044
AZ	AMC356379	AMC356376	HOFFMAN JOHN J	PO BOX 211	LAVEEN	AZ	853390211	201411	3504 W TANNER RANCH RD			QUEEN CREEK	AZ	85142	3044
AZ	AMC356616	AMC356616	HOFFMAN JOHN J	PO BOX 211	LAVEEN	AZ	853390211	201411	3504 W TANNER RANCH RD			QUEEN CREEK	AZ	85142	3044
AZ	AMC395803	AMC395803	HOFFMAN JOHN J	PO BOX 211	LAVEEN	AZ	853390211	201411	3504 W TANNER RANCH RD			QUEEN CREEK	AZ	85142	3044
AZ	AMC395804	AMC395803	HOFFMAN JOHN J	PO BOX 211	LAVEEN	AZ	853390211	201411	3504 W TANNER RANCH RD			QUEEN CREEK	AZ	85142	3044
AZ	AMC358799	AMC358798	JEWELL MAUREEN	1885 COUNTY ROAD	RIFLE	CO	816508421	201411	5122 MOOSEHOLLOW DR	UNIT 211		EDEN	UT	84310	6605
AZ	AMC364971	AMC364971	JEWELL MAUREEN	1885 COUNTY ROAD	RIFLE	CO	816508421	201411	5122 MOOSEHOLLOW DR	UNIT 211		EDEN	UT	84310	6605
AZ	AMC358799	AMC358798	JEWELL WILLIAM	1885 COUNTY ROAD	RIFLE	CO	816508421	201411	5122 MOOSEHOLLOW DR	UNIT 211		EDEN	UT	84310	6605
AZ	AMC364971	AMC364971	JEWELL WILLIAM	1885 COUNTY ROAD	RIFLE	CO	816508421	201411	5122 MOOSEHOLLOW DR	UNIT 211		EDEN	UT	84310	6605
AZ	AMC412555	AMC412553	JOHNSON CHRISTOPHER	6355 GENESEE ST	LANCASTER	NY	140869729	201412	1411 PERSIMMON WAY			LAKELAND	FL	33811	1518
AZ	AMC414503	AMC414489	JOHNSON MARC	2302 S DELAWARE ST	DENVER	CO	802234321	201412	3897 N BOUSE RD			GOLDEN VALLEY	AZ	86413	9379
AZ	AMC350130	AMC350128	JONES TIM	4143 N 27TH ST APT 11	PHOENIX	AZ	850165765	201408	8202 W PICCADILLY RD			PHOENIX	AZ	85033	3414
AZ	AMC425399	AMC425399	KELLER CHRISTOPHER	911 S 17TH AVE # 1	PHOENIX	AZ	850073507	201501	232 S 12TH AVE			PHOENIX	AZ	85007	3101
AZ	AMC397857	AMC397857	KRISHER JOSEPH	5326 CONGRESS AVE	MADISON	WI	537182273	201409	885 GARDEN DR	APT 122		SUN PRAIRIE	WI	53590	4172
AZ	AMC397858	AMC397857	KRISHER JOSEPH	5326 CONGRESS AVE	MADISON	WI	537182273	201409	885 GARDEN DR	APT 122		SUN PRAIRIE	WI	53590	4172
AZ	AMC397859	AMC397857	KRISHER JOSEPH	5326 CONGRESS AVE	MADISON	WI	537182273	201409	885 GARDEN DR	APT 122		SUN PRAIRIE	WI	53590	4172
AZ	AMC397860	AMC397857	KRISHER JOSEPH	5326 CONGRESS AVE	MADISON	WI	537182273	201409	885 GARDEN DR	APT 122		SUN PRAIRIE	WI	53590	4172
AZ	AMC417683	AMC417680	LATHROP DANIEL	1594 WADSWORTH	DIXON	IL	610218642	201503	PO BOX 762			AGUILA	AZ	85320	0762
AZ	AMC417683	AMC417680	LATHROP LISA	1594 WADSWORTH	DIXON	IL	610218642	201503	PO BOX 762			AGUILA	AZ	85320	0762
AZ	AMC430384	AMC430384	LATZY EDWARD J	PO BOX 4643	QUARTZSITE	AZ	853594643	201503	6475 BRANDYWINE DR			ANDOVER	OH	44003	9209
AZ	AMC404135	AMC404130	MILLAY HONEY	17210 E HILLCREST DR	FOUNTAIN HILLS	AZ	852686719	201411	15359 E LOTUS LN			FOUNTAIN HILLS	AZ	85268	4375
AZ	AMC404136	AMC404130	MILLAY HONEY	17210 E HILLCREST DR	FOUNTAIN HILLS	AZ	852686719	201411	15359 E LOTUS LN			FOUNTAIN HILLS	AZ	85268	4375
AZ	AMC413507	AMC413507	MOFFETT SHAWN	7350 W VEDA LN	KIRKLAND	AZ	863326074	201407	602 E MADISON AVE	UNIT 26		MILTON	WI	53563	1345
AZ	AMC417355	AMC417355	MOFFETT SHAWN	7350 W VEDA LN	KIRKLAND	AZ	863326074	201407	602 E MADISON AVE	UNIT 26		MILTON	WI	53563	1345
AZ	AMC421633	AMC421633	MOFFETT SHAWN	7350 W VEDA LN	KIRKLAND	AZ	863326074	201407	602 E MADISON AVE	UNIT 26		MILTON	WI	53563	1345
AZ	AMC310987	AMC310987	MONTGOMERY GEORGETTE	908 SELLERS DR NE	ALBUQUERQUE	NM	871125164	201407	1000 MADEIRA DR SE	APT 2		ALBUQUERQUE	NM	87108	4648
AZ	AMC310988	AMC310987	MONTGOMERY GEORGETTE	908 SELLERS DR NE	ALBUQUERQUE	NM	871125164	201407	1000 MADEIRA DR SE	APT 2		ALBUQUERQUE	NM	87108	4648
AZ	AMC310989	AMC310987	MONTGOMERY GEORGETTE	908 SELLERS DR NE	ALBUQUERQUE	NM	871125164	201407	1000 MADEIRA DR SE	APT 2		ALBUQUERQUE	NM	87108	4648

AZ	AMC310990	AMC310987	MONTGOMERY GEORGETTE	908 SELLERS DR NE	ALBUQUERQUE	NM	871125164	201407	1000 MADEIRA DR SE	APT 2	ALBUQUERQUE	NM	87108	4648
AZ	AMC310991	AMC310987	MONTGOMERY GEORGETTE	908 SELLERS DR NE	ALBUQUERQUE	NM	871125164	201407	1000 MADEIRA DR SE	APT 2	ALBUQUERQUE	NM	87108	4648
AZ	AMC310992	AMC310987	MONTGOMERY GEORGETTE	908 SELLERS DR NE	ALBUQUERQUE	NM	871125164	201407	1000 MADEIRA DR SE	APT 2	ALBUQUERQUE	NM	87108	4648
AZ	AMC311330	AMC311330	MONTGOMERY GEORGETTE	908 SELLERS DR NE	ALBUQUERQUE	NM	871125164	201407	1000 MADEIRA DR SE	APT 2	ALBUQUERQUE	NM	87108	4648
AZ	AMC311331	AMC311330	MONTGOMERY GEORGETTE	908 SELLERS DR NE	ALBUQUERQUE	NM	871125164	201407	1000 MADEIRA DR SE	APT 2	ALBUQUERQUE	NM	87108	4648
AZ	AMC311332	AMC311330	MONTGOMERY GEORGETTE	908 SELLERS DR NE	ALBUQUERQUE	NM	871125164	201407	1000 MADEIRA DR SE	APT 2	ALBUQUERQUE	NM	87108	4648
AZ	AMC371820	AMC371820	MONZON BENARDO	878 ENTRADA PL	CHULA VISTA	CA	919106527	201503	1338 NICOLETTE AVE	UNIT 1012	CHULA VISTA	CA	91913	3975
AZ	AMC371821	AMC371820	MONZON BENARDO	878 ENTRADA PL	CHULA VISTA	CA	919106527	201503	1338 NICOLETTE AVE	UNIT 1012	CHULA VISTA	CA	91913	3975
AZ	AMC412339	AMC412339	OLSON DAVID	26039 EDELWEISS CIR	EVERGREEN	CO	804395521	201503	9690 HARRISON ST		THORNTON	CO	80229	2825
AZ	AMC412340	AMC412339	OLSON DAVID	26039 EDELWEISS CIR	EVERGREEN	CO	804395521	201503	9690 HARRISON ST		THORNTON	CO	80229	2825
AZ	AMC412341	AMC412339	OLSON DAVID	26039 EDELWEISS CIR	EVERGREEN	CO	804395521	201503	9690 HARRISON ST		THORNTON	CO	80229	2825
AZ	AMC412342	AMC412339	OLSON DAVID	26039 EDELWEISS CIR	EVERGREEN	CO	804395521	201503	9690 HARRISON ST		THORNTON	CO	80229	2825
AZ	AMC413133	AMC413133	OLSON DAVID	26039 EDELWEISS CIR	EVERGREEN	CO	804395521	201503	9690 HARRISON ST		THORNTON	CO	80229	2825
AZ	AMC413134	AMC413133	OLSON DAVID	26039 EDELWEISS CIR	EVERGREEN	CO	804395521	201503	9690 HARRISON ST		THORNTON	CO	80229	2825
AZ	AMC413135	AMC413133	OLSON DAVID	26039 EDELWEISS CIR	EVERGREEN	CO	804395521	201503	9690 HARRISON ST		THORNTON	CO	80229	2825
AZ	AMC413136	AMC413133	OLSON DAVID	26039 EDELWEISS CIR	EVERGREEN	CO	804395521	201503	9690 HARRISON ST		THORNTON	CO	80229	2825
AZ	AMC427887	AMC427887	PEZZA DOMINICK	3450 N HUALAPAI WAY UNIT 2107	LAS VEGAS	NV	891298088	201411	6600 COASTAL BREEZE CT		LAS VEGAS	NV	89108	4353
AZ	AMC421119	AMC421119	POMICHTER RAYMOND M	9295 S STEVEN TRL	KIRKLAND	AZ	863325040	201503	10801 S STATE ROUTE		MAYER	AZ	86333	5804
AZ	AMC425532	AMC425532	PUCKETT JOE	6412 W ROMA AVE	PHOENIX	AZ	850332724	201405	PO BOX 778		DEWEY	AZ	86327	0778
AZ	AMC414354	AMC414338	RACHAL ADA MELODY	27523 N 17TH LN	PHOENIX	AZ	850855312	201403	16271 N 159TH AVE		SURPRISE	AZ	85374	5715
AZ	AMC414354	AMC414338	RACHAL KENNETH W SR	27523 N 17TH LN	PHOENIX	AZ	850855312	201403	16271 N 159TH AVE		SURPRISE	AZ	85374	5715
AZ	AMC399303	AMC399303	REDSTONE RESOURCES CORP	10920 W ALAMEDA AVE STE 207	LAKEWOOD	CO	802262680	201501	3948 MONTCLAIR LN		BOULDER	CO	80301	6019
AZ	AMC399304	AMC399303	REDSTONE RESOURCES CORP	10920 W ALAMEDA AVE STE 207	LAKEWOOD	CO	802262680	201501	3948 MONTCLAIR LN		BOULDER	CO	80301	6019
AZ	AMC402403	AMC402403	REDSTONE RESOURCES CORP	10920 W ALAMEDA AVE STE 207	LAKEWOOD	CO	802262680	201501	3948 MONTCLAIR LN		BOULDER	CO	80301	6019
AZ	AMC402404	AMC402403	REDSTONE RESOURCES CORP	10920 W ALAMEDA AVE STE 207	LAKEWOOD	CO	802262680	201501	3948 MONTCLAIR LN		BOULDER	CO	80301	6019
AZ	AMC402405	AMC402403	REDSTONE RESOURCES CORP	10920 W ALAMEDA AVE STE 207	LAKEWOOD	CO	802262680	201501	3948 MONTCLAIR LN		BOULDER	CO	80301	6019
AZ	AMC403038	AMC403038	REDSTONE RESOURCES CORP	10920 W ALAMEDA AVE STE 207	LAKEWOOD	CO	802262680	201501	3948 MONTCLAIR LN		BOULDER	CO	80301	6019
AZ	AMC403039	AMC403038	REDSTONE RESOURCES CORP	10920 W ALAMEDA AVE STE 207	LAKEWOOD	CO	802262680	201501	3948 MONTCLAIR LN		BOULDER	CO	80301	6019
AZ	AMC403040	AMC403038	REDSTONE RESOURCES CORP	10920 W ALAMEDA AVE STE 207	LAKEWOOD	CO	802262680	201501	3948 MONTCLAIR LN		BOULDER	CO	80301	6019
AZ	AMC403041	AMC403038	REDSTONE RESOURCES CORP	10920 W ALAMEDA AVE STE 207	LAKEWOOD	CO	802262680	201501	3948 MONTCLAIR LN		BOULDER	CO	80301	6019
AZ	AMC403042	AMC403038	REDSTONE RESOURCES CORP	10920 W ALAMEDA AVE STE 207	LAKEWOOD	CO	802262680	201501	3948 MONTCLAIR LN		BOULDER	CO	80301	6019
AZ	AMC403043	AMC403038	REDSTONE RESOURCES CORP	10920 W ALAMEDA AVE STE 207	LAKEWOOD	CO	802262680	201501	3948 MONTCLAIR LN		BOULDER	CO	80301	6019
AZ	AMC403044	AMC403038	REDSTONE RESOURCES CORP	10920 W ALAMEDA AVE STE 207	LAKEWOOD	CO	802262680	201501	3948 MONTCLAIR LN		BOULDER	CO	80301	6019
AZ	AMC403045	AMC403038	REDSTONE RESOURCES CORP	10920 W ALAMEDA AVE STE 207	LAKEWOOD	CO	802262680	201501	3948 MONTCLAIR LN		BOULDER	CO	80301	6019
AZ	AMC403046	AMC403038	REDSTONE RESOURCES CORP	10920 W ALAMEDA AVE STE 207	LAKEWOOD	CO	802262680	201501	3948 MONTCLAIR LN		BOULDER	CO	80301	6019
AZ	AMC403047	AMC403038	REDSTONE RESOURCES CORP	10920 W ALAMEDA AVE STE 207	LAKEWOOD	CO	802262680	201501	3948 MONTCLAIR LN		BOULDER	CO	80301	6019
AZ	AMC403048	AMC403038	REDSTONE RESOURCES CORP	10920 W ALAMEDA AVE STE 207	LAKEWOOD	CO	802262680	201501	3948 MONTCLAIR LN		BOULDER	CO	80301	6019
AZ	AMC403049	AMC403038	REDSTONE RESOURCES CORP	10920 W ALAMEDA AVE STE 207	LAKEWOOD	CO	802262680	201501	3948 MONTCLAIR LN		BOULDER	CO	80301	6019





AZ	AMC402383	AMC402382	WILLIS BOBBIE LOU	1112 S 1ST AVE	SAFFORD	AZ	855462128	201501	28 N TERRACE RD		CHANDLER	AZ	85226	4823
AZ	AMC402384	AMC402382	WILLIS BOBBIE LOU	1112 S 1ST AVE	SAFFORD	AZ	855462128	201501	28 N TERRACE RD		CHANDLER	AZ	85226	4823
AZ	AMC402385	AMC402382	WILLIS BOBBIE LOU	1112 S 1ST AVE	SAFFORD	AZ	855462128	201501	28 N TERRACE RD		CHANDLER	AZ	85226	4823
AZ	AMC402386	AMC402382	WILLIS BOBBIE LOU	1112 S 1ST AVE	SAFFORD	AZ	855462128	201501	28 N TERRACE RD		CHANDLER	AZ	85226	4823
AZ	AMC402387	AMC402382	WILLIS BOBBIE LOU	1112 S 1ST AVE	SAFFORD	AZ	855462128	201501	28 N TERRACE RD		CHANDLER	AZ	85226	4823
AZ	AMC402388	AMC402382	WILLIS BOBBIE LOU	1112 S 1ST AVE	SAFFORD	AZ	855462128	201501	28 N TERRACE RD		CHANDLER	AZ	85226	4823
AZ	AMC402389	AMC402382	WILLIS BOBBIE LOU	1112 S 1ST AVE	SAFFORD	AZ	855462128	201501	28 N TERRACE RD		CHANDLER	AZ	85226	4823
AZ	AMC402390	AMC402382	WILLIS BOBBIE LOU	1112 S 1ST AVE	SAFFORD	AZ	855462128	201501	28 N TERRACE RD		CHANDLER	AZ	85226	4823
AZ	AMC332291	AMC332291	WINTER BRIAN	13610 CUNNING LN	LAKESIDE	CA	920404406	201411	14811 OLDE HIGHWAY 80		EL CAJON	CA	92021	2808
AZ	AMC417687	AMC417687	ZAPEL TODD OWEN	PO BOX 2598	QUARTZSITE	AZ	853462598	201311	PO BOX 37		QUARTZSITE	AZ	85346	0037

*P Brown  
12-1-14*

DEC 04 2014

In Reply Refer To:  
3800 (9310) PB  
AMC425081, AMC424990, AMC418660

CERTIFIED MAIL - RETURN RECEIPT REQUESTED No. 7014 0150 0000 5423 1884

DECISION

SHERI MILNER  
DARLA SCHOOLEY : This decision affects those claims shown  
14000 S STATE HIGHWAY 95 : in the block below.  
COUPLAND, TX 78615-4831 :

AMC425081, AMC424990, AMC418669  
ILIAD, AENEID, LEAD DIKE #2

MINING CLAIMS  
DECLARED FORFEIT

The mining claims listed above have been declared forfeit as of September 1, 2014, for failure to timely file the required maintenance fee payment or small miner's maintenance fee waiver (waiver).

Claimants are required to pay an annual non-refundable maintenance fee of \$155 per 20 acres or portion thereof, or submit a waiver, on or before September 1 of each year. In accordance with Title 43 Code of Federal Regulations (CFR) 1822.14, because September 1, 2014, fell on a holiday, the payment was due the next business day, September 2, 2014. These requirements were established by 30 U.S.C. 28f-1, as amended, and 43 CFR 3834 and 3835.

Our records do not show receipt of a maintenance fee payment or small miner waiver filed on or before the due date. Therefore, the claims listed above are forfeit.

Reclamation Requirements

This decision does not relieve you of the liability for reclamation of all areas disturbed by your activities on lands covered by the subject mining claim(s) and/or site(s). After you complete the reclamation, you must notify the authorized officer of the appropriate surface managing agency so that the authorized officer may conduct a final site inspection and determine whether you may be released from liability. If you fail to reclaim the land to the satisfaction of the authorized officer, the surface management agency may cite you for noncompliance under its surface management regulations. For land administered by

*09 1/7/15*

the Bureau of Land Management (BLM), if you fail to reclaim the land to the satisfaction of the authorized officer as required in 43 CFR Subpart 3809, BLM will issue an order of noncompliance under 43 CFR 3809.601(a). If you fail to comply with the non-compliance order, BLM may take further action under 43 CFR 3809.604. Failure to conduct reclamation is a prohibited act that may subject you to criminal penalties. See 43 CFR 3809.605(h) and 43 CFR 3809.700.

**Appeal Procedures**

This decision may be appealed to the Interior Board of Land Appeals, Office of the Secretary, in accordance with the regulations contained in 43 CFR, Part 4, and the enclosed Form 1842-1. If an appeal is taken, your notice of appeal must be filed in this office (at the above address) within 30 days from receipt of this decision. The appellant has the burden of showing that the decision appealed from is in error.

If you wish to file a petition pursuant to regulation 43 CFR 4.21 (58 FR 4939, January 19, 1993) for a stay of the effectiveness of this decision during the time that your appeal is being reviewed by the Board, the petition for a stay must accompany your notice of appeal. A petition for a stay is required to show sufficient justification based on the standards listed below. Copies of the notice of appeal and petition for a stay **must** also be submitted to each party named in this decision and to the Interior Board of Land Appeals and to the appropriate Office of the Solicitor (see 43 CFR 4.413) at the same time the original documents are filed with this office. If you request a stay, you have the burden of proof to demonstrate that a stay should be granted.

**Standards for Obtaining a Stay**

Except as otherwise provided by law or other pertinent regulation, a petition for a stay of a decision pending appeal shall show sufficient justification based on the following standards:

- (1) The relative harm to the parties if the stay is granted or denied,
- (2) The likelihood of the appellant's success on the merits,
- (3) The likelihood of immediate and irreparable harm if the stay is not granted, and
- (4) Whether the public interest favors granting the stay.

Please include your AMC serial number(s) on all correspondence. If additional information is required, please call Pauline Brown at 602-417-9360.

Sincerely,

/s/ Rebecca Heick  
Rebecca Heick  
Acting Deputy State Director  
Division of Lands and Minerals

- 2 Enclosures:
- 1 – Appeal Form 1842-1
  - 2 – Claim Owner Listing

**LIST OF ADDITIONAL CLAIM OWNERS**

**AMC425081, AMC424990, AMC418669**

ILIAD, AENEID, LEAD DIKE #2

SCHOOLEY DARLA; TIPPS SHERRY

1712 N JARDOT RD

STILLWATER, OK 74075-8543

MILNER SHERI; SCHOOLEY DARLA

14000 S STATE HIGHWAY 95

COUPLAND, TX 78615-4831

LEAD FILE NUMBER(S)

AMC425081

AMC424990

AMC418660



SENDER: COMPLETE THIS SECTION

COMPLETE THIS SECTION ON DELIVERY

- 1 Complete items 1, 2, and 3. Also complete item 4 if Restricted Delivery is desired.
- 2 Print your name and address on the reverse so that we can return the card to you.
- 3 Attach this card to the back of the mailpiece, or on the front if space permits.

Signature: *Sheri Milner*

Agent  
 Addressee

B. Received by (Printed Name): *SHERI MILNER*

C. Date of Delivery: *12/8/14*

D. Is delivery address different from item 1?  Yes  
If YES, enter delivery address below:  No

*2014 DEC 11 P 4:06*

**PHOENIX, ARIZONA**

Addressed to:

SHERI MILNER; DARLA SCHOOLEY  
14000 S STATE HIGHWAY 95  
COUPLAND TX 78615-4831  
9310/PB/AMC425081, AMC424990,  
AMC418660

3. Service Type

Certified Mail®  Priority Mail Express™

Registered  Return Receipt for Merchandise

Insured Mail  Collect on Delivery

4. Restricted Delivery? (Extra Fee)  Yes

Article Number (Transfer from service label) **7014 0150 0000 5453 1884**

S Form 3811, July 2013 Domestic Return Receipt *001-7-5*

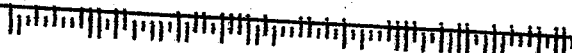
UNITED STATES POSTAL SERVICE



First-Class Mail  
Postage & Fees Paid  
USPS  
Permit No. G-10

• Sender: Please print your name, address, and ZIP+4® in this box•

U.S. DEPARTMENT OF THE INTERIOR  
BUREAU OF LAND MANAGEMENT  
ARIZONA STATE OFFICE  
ONE NORTH CENTRAL AVENUE, SUITE 800  
PHOENIX, AZ 85004-4427





# USPS Tracking™



Customer Service ›  
Have questions? We're here to help.

Tracking Number: 70140150000054531884

Updated Delivery Day: Tuesday, December 9, 2014

## Product & Tracking Information

Postal Product:

Features:  
Certified Mail™

## Available Actions

Return Receipt After Mailing

December 8, 2014, 12:55 pm	Delivered	COUPLAND, TX 78615

Your item was delivered at 12:55 pm on December 8, 2014 in COUPLAND, TX 78615.

December 8, 2014, 10:32 am	Arrived at Unit	COUPLAND, TX 78615
December 7, 2014, 6:08 am	Departed USPS Facility	AUSTIN, TX 78710
December 6, 2014, 10:22 pm	Arrived at USPS Facility	AUSTIN, TX 78710
December 5, 2014, 7:13 pm	Departed USPS Facility	PHOENIX, AZ 85026
December 5, 2014, 4:30 pm	Arrived at USPS Facility	PHOENIX, AZ 85026

## Track Another Package

Tracking (or receipt) number

Track It

### HELPFUL LINKS

- Contact Us
- Site Index
- FAQs

### ON ABOUT.USPS.COM

- About USPS Home
- Newsroom
- USPS Service Updates
- Forms & Publications
- Government Services
- Careers

### OTHER USPS SITES

- Business Customer Gateway
- Postal Inspectors
- Inspector General
- Postal Explorer
- National Postal Museum
- Resources for Developers

### LEGAL INFORMATION

- Privacy Policy
- Terms of Use
- FOIA
- No FEAR Act EEO Data

Copyright © 2015 USPS. All Rights Reserved.

Search or Enter a Tracking Number

## Mass Add/Delete/Update Action Data

Starting Serial Number Ending Serial Number

425081

425081

	Action Data:
Action Code:	631 <input type="button" value="Lookup"/>
Action Remark:	NO 2015 FILING Action 484 Amounts: 0 \$ <input type="text"/> 0 \$ <input type="text"/>
Action Date:	09/01/2014
Receipt Nr:	<input type="text"/>

[AMC425081] -  - 631 - NO 2015 FILING

=====  
Total Amount Processed : \$0.00

	Update Action Data:
Action Code:	<input type="text"/> <input type="button" value="Lookup"/>
Action Remark:	<input type="text"/>
Action Date:	<input type="text"/>
Receipt Nr:	<input type="text"/>

## Mass Add/Delete/Update Action Data

Starting Serial Number Ending Serial Number

424990

424990

	<b>Action Data:</b>
<b>Action Code:</b>	631 <input type="button" value="Lookup"/>
<b>Action Remark:</b>	NO 2015 FILING Action 484 Amounts: 0 \$ <input type="text"/> 0 \$ <input type="text"/>
<b>Action Date:</b>	09/01/2014
<b>Receipt Nr:</b>	<input type="text"/>

[AMC424990] - [ ] - 631 - NO 2015 FILING

=====

**Total Amount Processed : \$0.00**

	<b>Update Action Data:</b>
<b>Action Code:</b>	<input type="text"/> <input type="button" value="Lookup"/>
<b>Action Remark:</b>	<input type="text"/>
<b>Action Date:</b>	<input type="text"/>
<b>Receipt Nr:</b>	<input type="text"/>

## Mass Add/Delete/Update Action Data

Starting Serial Number Ending Serial Number

418669

418669

	Action Data:
Action Code:	631 <span style="float: right;">Lookup</span>
Action Remark:	NO 2015 FILING Action 484 Amounts: 0 \$ <input type="text"/> 0 \$ <input type="text"/>
Action Date:	09/01/2014
Receipt Nr:	<input type="text"/>

Add
Delete
Close

[AMC418669] - [ ] - 631 - NO 2015 FILING

=====

Total Amount Processed : \$0.00

	Update Action Data:
Action Code:	<input type="text"/> <span style="float: right;">Lookup</span>
Action Remark:	<input type="text"/>
Action Date:	<input type="text"/>
Receipt Nr:	<input type="text"/>

Update



# United States Department of the Interior

BUREAU OF LAND MANAGEMENT  
Arizona State Office  
One North Central Avenue, Suite 800  
Phoenix, Arizona 85004-4427  
[www.blm.gov/az/](http://www.blm.gov/az/)



**December 10, 2014**

In Reply Refer To:  
3800 (9310) PB  
**AMC418660**

CERTIFIED MAIL - RETURN RECEIPT REQUESTED No. 7014 0150 0000 5427 8840

## DECISION

DANNY PETERS : This decision affects those claims shown  
P.O. BOX 51 : in the block below.  
BLODGETT, MO. 63824-0051 :

---

AMC418663  
COPPER DIKE #4

---

### MINING CLAIMS DECLARED FORFEIT

The mining claims listed above have been declared forfeit as of September 1, 2014, for failure to timely file the required maintenance fee payment or small miner's maintenance fee waiver (waiver).

Claimants are required to pay an annual non-refundable maintenance fee of \$155 per 20 acres or portion thereof, or submit a waiver, on or before September 1 of each year. In accordance with Title 43 Code of Federal Regulations (CFR) 1822.14, because September 1, 2014, fell on a holiday, the payment was due the next business day, September 2, 2014. These requirements were established by 30 U.S.C. 28f-1, as amended, and 43 CFR 3834 and 3835.

Our records do not show receipt of a maintenance fee payment or small miner waiver filed on or before the due date. Therefore, the claims listed above are forfeit.

### Reclamation Requirements

This decision does not relieve you of the liability for reclamation of all areas disturbed by your activities on lands covered by the subject mining claim(s) and/or site(s). After you complete the reclamation, you must notify the authorized officer of the appropriate surface managing agency so that the authorized officer may conduct a final site inspection and determine whether you may be released from liability. If you fail to reclaim the land to the satisfaction of the authorized officer, the surface management agency may cite you for noncompliance under its surface management

regulations. For land administered by the Bureau of Land Management (BLM), if you fail to reclaim the land to the satisfaction of the authorized officer as required in 43 CFR Subpart 3809, BLM will issue an order of noncompliance under 43 CFR 3809.601(a). If you fail to comply with the non-compliance order, BLM may take further action under 43 CFR 3809.604. Failure to conduct reclamation is a prohibited act that may subject you to criminal penalties. See 43 CFR 3809.605(h) and 43 CFR 3809.700.

### Appeal Procedures

This decision may be appealed to the Interior Board of Land Appeals, Office of the Secretary, in accordance with the regulations contained in 43 CFR, Part 4, and the enclosed Form 1842-1. If an appeal is taken, your notice of appeal must be filed in this office (at the above address) within 30 days from receipt of this decision. The appellant has the burden of showing that the decision appealed from is in error.

If you wish to file a petition pursuant to regulation 43 CFR 4.21 (58 FR 4939, January 19, 1993) for a stay of the effectiveness of this decision during the time that your appeal is being reviewed by the Board, the petition for a stay must accompany your notice of appeal. A petition for a stay is required to show sufficient justification based on the standards listed below. Copies of the notice of appeal and petition for a stay **must** also be submitted to each party named in this decision and to the Interior Board of Land Appeals and to the appropriate Office of the Solicitor (see 43 CFR 4.413) at the same time the original documents are filed with this office. If you request a stay, you have the burden of proof to demonstrate that a stay should be granted.

### Standards for Obtaining a Stay

Except as otherwise provided by law or other pertinent regulation, a petition for a stay of a decision pending appeal shall show sufficient justification based on the following standards:

- (1) The relative harm to the parties if the stay is granted or denied,
- (2) The likelihood of the appellant's success on the merits,
- (3) The likelihood of immediate and irreparable harm if the stay is not granted, and
- (4) Whether the public interest favors granting the stay.

Please include your AMC serial number(s) on all correspondence. If additional information is required, please call Pauline Brown at 602-417-9360.

Sincerely,



Rebecca Heick  
Acting Deputy State Director  
Division of Lands and Minerals

Enclosure(s)

**NOTICE!!**

**These documents have been scanned!**

**Do not place un-scanned documents beneath this notice!**

**Do not remove this notice from this file!**

GPO Jacket No. 560-102  
Print Order 61540  
Rise Business Services, LLC  
Job=AZ15 5/13/2019



Box Number= AZ15043



Claim Begin-End: AMC418660-AMC418670

3 Transfers



AZ15043-8

AMC418628-AMC420131



AMC 418660

422559

407728

427397

When recorded please return to:  
Diversified Property & Venture Partners LLC  
C/O Matt Zuckerman  
P.O Box 1595  
New York, NY 10159

### QUITCLAIM DEED

THIS QUITCLAIM DEED, Executed this 15<sup>th</sup> day of May 2014, by first party Steve Karolyi, (POA Attached) whose address is P.O Box 74353, Phoenix, AZ 85087 to second party, Diversified Property & Venture Partners LLC whose address is P.O Box 1595., New York, NY 10159.

WITNESSETH, That the said first party, for good consideration and for the sum of \$10.00 paid by the second party, the receipt hereby acknowledged, does hereby remise, release and quitclaim unto the second party forever, all the right, title, interest and claim which the first party has in and to the following described Lode mining claim, in the County of Maricopa, State of Arizona, to wit:

AMC # 418664 Copper Gulch #1

Exempt per ARS 11-1134 A6

In WITNESS WHEREOF, the said first party has signed and sealed these presents the day and year first above written.

Signed, sealed and delivered:

*Tina M. Deters*

Tina Deters-  
Agent for Steve Karolyi, POA attached



State of Arizona } Arizona

County of } *Yavapai*

On this *20* day of May, 2014 before me Tina Deters personally appeared, and proved to me on the basis of satisfactory evidence to be the person whose name is subscribed to the within instrument and acknowledged to me that she executed the same in her authorized capacity, and that her signature on the instrument the person, or the entity upon behalf of which the person acted, executed the instrument.

ACKNOWLEDGED by my hand and official notary seal.

*Stacie Priest*  
Signature

RECEIVED  
CLM AZ STATE OFFICE  
2014 JUN - 3 P 12:53  
PHOENIX, ARIZONA

ENTERED  
JUN 20 2014  
BY: *RM*

*1/50*

POWER OF ATTORNEY

I, Steve Karolyi, (d.b.a MineFinder Gold) hereby appoint Tina Deters as Attorney-in-fact, to sign all papers and documents required to transfer my interest or interest of MineFinder Gold to the filing of, and disposition of mining claims. All financial concerns with the aforementioned are the obligation of Tina Deters.

Signed this 30 day of March, 2014

*[Handwritten signature of Steve Karolyi]*

Steve Karolyi  
d.b.a Minefinder Gold

State of Arizona } Arizona

County of } Maricopa


RECEIVED  
AZ STATE OFFICE  
2014 JUN -3 P 12:53  
PHOENIX, ARIZONA

On this 30 day of March, 2014 before me Steve Karolyi personally appeared, and proved to me on the basis of satisfactory evidence to be the person whose name is subscribed to the within instrument and acknowledged to me that he executed the same in his authorized capacity, and that his signature on the instrument the person, or the entity upon behalf of which the person acted, executed the instrument.

ACKNOWLEDGED by my hand and official notary seal.

*[Handwritten signature of Notary Public]*

Signature



When recorded please return to:  
Lynda Hardin-Poston  
4878 N. Oakland Ln.  
Bryan, TX 77808

## QUITCLAIM DEED

THIS QUITCLAIM DEED, Executed this 15<sup>th</sup> day May 2014, by first party Tina Deters whose address is P.O. Box 971., Black Canyon City, AZ 85324, Steve Karolyi (POA attached), to second parties Lynda Hardin-Poston and Vincent H. Poston whose address 4878 N. Oakland Ln., Bryan, TX 77808.


WITNESSETH, That the said first party, for good consideration and for the sum of \$10.00 paid by the second party, the receipt hereby acknowledged, does hereby remise, release and quitclaim unto the second party forever, all the right, title, interest and claim which the first party has in and to the following described placer mining claim, in the County of Maricopa, State of Arizona, to wit:

AMC # 422559 Camino Gold

Exempt per ARS 11-1134 A6

In WITNESS WHEREOF, the said first party has signed and sealed these presents the day and year first above written.

Signed, sealed and delivered:

  
Tina Deters



State of Arizona } Arizona  
County of } Yavapai

On this 15 day of May, 2014 before me Tina Deters personally appeared, and proved to me on the basis of satisfactory evidence to be the person whose name is subscribed to the within instrument and acknowledged to me that she executed the same in her authorized capacity, and that her signature on the instrument the person, or the entity upon behalf of which the person acted, executed the instrument.

ACKNOWLEDGED by my hand and official notary seal.

  
Signature

RECEIVED  
M AZ STATE OFFICE  
14 JUN -3 P 12:53  
PHOENIX, ARIZONA



2/50

POWER OF ATTORNEY

I, Steve Karolyi, (d.b.a MineFinder Gold) hereby appoint Tina Deters as Attorney-in-fact, to sign all papers and documents required to transfer my interest or interest of MineFinder Gold to the filing of, and disposition of mining claims. All financial concerns with the aforementioned are the obligation of Tina Deters.

Signed this 30 day of March, 2014

*[Handwritten signature of Steve Karolyi]*

Steve Karolyi  
d.b.a Minefinder Gold

RECEIVED  
CLM AZ STATE OFFICE  
2014 JUN - 3 P 12: 53  
PHOENIX, ARIZONA

State of Arizona } Arizona


County of } Maricopa

On this 20 day of March, 2014 before me Steve Karolyi personally appeared, and proved to me on the basis of satisfactory evidence to be the person whose name is subscribed to the within instrument and acknowledged to me that he executed the same in his authorized capacity, and that his signature on the instrument the person, or the entity upon behalf of which the person acted, executed the instrument.

ACKNOWLEDGED by my hand and official notary seal.

*[Handwritten signature of Notary Public]*

Signature



When recorded please return to:  
Kwame King  
Christina King  
5042 #327 Wilshier Blvd.  
Los Angeles, CA 90036

## QUITCLAIM DEED

THIS QUITCLAIM DEED, Executed this 16<sup>th</sup> day of May 2014, by first parties Tina Deters and Shawn Deters whose address is P.O. Box 971, Black Canyon City, AZ 85324 to second parties, Kwame King and Christina King whose address is 5042 #327 Wilshier Blvd., Los Angeles, CA 90036.

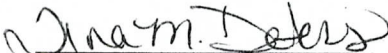
WITNESSETH, That the said first party, for good consideration and for the sum of \$10.00 paid by the second party, the receipt hereby acknowledged, does hereby remise, release and quitclaim unto the second party forever, all the right, title, interest and claim which the first party has in and to the following described placer mining claim, in the County of Maricopa, State of Arizona, to wit:


AMC # 407732 Camp Wash Gold #5

Exempt per ARS 11-1134 A6

In WITNESS WHEREOF, the said first party has signed and sealed these presents the day and year first above written.

Signed, sealed and delivered:

  
Tina Deters

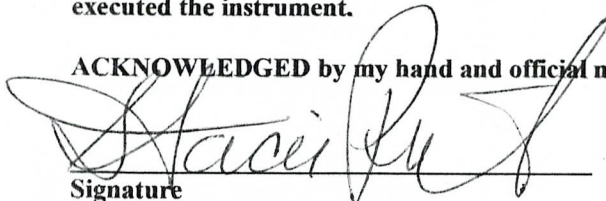
  
Shawn Deters




State of Arizona } Arizona  
County of } Yavapai

On this 3 day of June, 2014 before me Tina Deters and Shawn Deters personally appeared, and proved to me on the basis of satisfactory evidence to be the person whose name is subscribed to the within instrument and acknowledged to me that he executed the same in his authorized capacity, and that his signature on the instrument the person, or the entity upon behalf of which the person acted, executed the instrument.

ACKNOWLEDGED by my hand and official notary seal.

  
Signature



RECEIVED  
IM AZ STATE OFFICE  
2014 JUN - 3 P 12: 53  
PHOENIX, ARIZONA

2/30

When recorded please return to:  
Michael Koons  
PO Box 482  
Sterling, AK 99672

## QUITCLAIM DEED

THIS QUITCLAIM DEED, Executed this 14<sup>th</sup> day of May, 2014 by first party Minefinder Gold, whose address is P.O Box 971., Black Canyon City, AZ 85324 to second party, Michael Koons whose address is P.O Box 482., Sterling, AK 99672 .

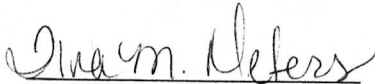
WITNESSETH, That the said first party, for good consideration and for the sum of \$10.00 paid by the second party, the receipt hereby acknowledged, does hereby remise, release and quitclaim unto the second party forever, all the right, title, interest and claim which the first party has in and to the following described placer mining claims, in the County of Maricopa, State of Arizona, to wit:

AMC # 427397 Gold Streak #2

Exempt per ARS 11-1134 A6

In WITNESS WHEREOF, the said first party has signed and sealed these presents the day and year first above written.

Signed, sealed and delivered:

  
Tina Deters  
Agent for Minefinder Gold



State of Arizona } Arizona

County of } Yavapai

On this 14 day of May, 2014 before me Tina Deters personally appeared, and proved to me on the basis of satisfactory evidence to be the person whose name is subscribed to the within instrument and acknowledged to me that he executed the same in his authorized capacity, and that his signature on the instrument the person, or the entity upon behalf of which the person acted, executed the instrument.

ACKNOWLEDGED by my hand and official notary seal.

  
Signature

RECEIVED  
TLM AZ STATE OFFICE  
2014 JUN - 3 P 12: 53  
PHOENIX, ARIZONA

ENTERED  
JUN 20 2014  
BY: PM

1/5c

**United States Department of the Interior**  
**Bureau of Land Management**  
 LANDS/RECREATION & PLANNING  
 ONE N CENTRAL AVE  
 PHOENIX, AZ 85004 -2203  
 Phone: 602-417-9200

Receipt

No: 3048283

<b>Transaction #:</b> 3138995	
<b>Date of Transaction:</b> 06/03/2014	
<b>CUSTOMER:</b>	
TINA DETERS PO BOX 971 BLACK CANYON CITY, AZ 85324-0971 US	

LINE #	QTY	DESCRIPTION	REMARKS	UNIT PRICE	TOTAL
1	1.00	LOCATABLE MINERALS / MINING CLAIMS- NOT NEW-UNADJUD, ONE AUTH NO. ONLY / MINING CLAIM MONEY RECEIVED <b>CASES: AMC418664/\$60.00</b>	TRF (6)	- n/a -	60.00
<b>TOTAL:</b>					<b>\$60.00</b>

PAYMENT INFORMATION			
1	AMOUNT:	60.00	POSTMARKED: N/A
	TYPE:	CHECK	RECEIVED: 06/03/2014
	CHECK NO:	001100	
	NAME:	DETERS, TINA PO BOX 971 BLACK CANYON CITY AZ 85324-0971 US	

REMARKS

This receipt was generated by the automated BLM Collections and Billing System and is a paper representation of a portion of the official electronic record contained therein.

AMC 414130  
AMC 416904  
AMC 418660

When recorded please return to:  
Harold Henderson  
Robert Henderson  
8690 W. Calico Pl.  
Tucson, AZ 85735

### QUITCLAIM DEED

THIS QUITCLAIM DEED, Executed this 4<sup>th</sup> day of April, 2014 by first party Tina Deters, whose address is P.O. Box 971, Black Canyon City, AZ 85324, Steve Karolyi (POA attached) to second parties, Harold Henderson and Robert Henderson whose address is 8690 W. Calico Pl., Tucson, AZ 85735.

WITNESSETH, That the said first party, for good consideration and for the sum of \$10.00 paid by the second party, the receipt hereby acknowledged, does hereby remise, release and quitclaim unto the second party forever, all the right, title, interest and claim which the first party has in and to the following described placer and lode mining claims, in the County of La Paz, State of Arizona, to wit:

AMC # 404140 Tres Amigos #4  
AMC #404141 Tres Amigos #4A

Exempt per ARS 11-1134 A6

In WITNESS WHEREOF, the said first party has signed and sealed these presents the day and year first above written.

Signed, sealed and delivered:


Tina M. Deters Tina Deters

State of Arizona } Arizona  
County of } YAVAPAI

On this 10 day of April, 2014 before me Tina Deters personally appeared, and proved to me on the basis of satisfactory evidence to be the person whose name is subscribed to the within instrument and acknowledged to me that he executed the same in his authorized capacity, and that his signature on the instrument the person, or the entity upon behalf of which the person acted, executed the instrument.

ACKNOWLEDGED by my hand and official notary seal.

Shelly L. McNeVins 4/10/2014  
Signature



RECEIVED  
B.L.M. AZ STATE OFFICE  
2014 APR 10 P 1:42  
PHOENIX, AZ

ENTERED  
APR 10, 2014  
BY: JN


4/30



**POWER OF ATTORNEY**

I, Steve Karolyi, (d.b.a MineFinder Gold) hereby appoint Tina Deters as Attorney-in-fact, to sign all papers and documents required to transfer my interest or interest of MineFinder Gold to the filing of, and disposition of mining claims. All financial concerns with the aforementioned are the obligation of Tina Deters.

Signed this 20 day of March, 2014



Steve Karolyi  
d.b.a Minefinder Gold


RECEIVED  
B.L.M. AZ STATE OFFICE  
2014 APR 10 P 1:42  
PHOENIX, AZ

State of Arizona } Arizona


County of } Maricopa

On this 20 day of March, 2014 before me Steve Karolyi personally appeared, and proved to me on the basis of satisfactory evidence to be the person whose name is subscribed to the within instrument and acknowledged to me that he executed the same in his authorized capacity, and that his signature on the instrument the person, or the entity upon behalf of which the person acted, executed the instrument.

ACKNOWLEDGED by my hand and official notary seal.



Signature



When recorded please return to:  
Andrew Chapman  
5803 Brandywine Ct.  
Camarillo, CA 93012

## QUITCLAIM DEED

THIS QUITCLAIM DEED, Executed this 9<sup>th</sup> day April 2014, by first party Tina Deters whose address is P.O. Box 971., Black Canyon City, AZ 85324, Steve Karolyi (POA attached), to second parties Andrew Chapman and Kelly Chapman whose address is 5803 Brandywine Ct., Camarillo, CA 93012.

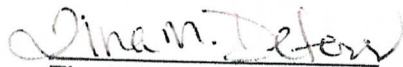
WITNESSETH, That the said first party, for good consideration and for the sum of \$10.00 paid by the second party, the receipt hereby acknowledged, does hereby remise, release and quitclaim unto the second party forever, all the right, title, interest and claim which the first party has in and to the following described placer mining claim, in the County of Pinal, State of Arizona, to wit:

AMC # 416909 Gold Pension #4

Exempt per ARS 11-1134 A6

In WITNESS WHEREOF, the said first party has signed and sealed these presents the day and year first above written.


Signed, sealed and delivered:



  
Tina Deters

State of Arizona } Arizona  
County of } ~~Yavapai~~  
                  } Maricopa

On this 10 day of April, 2014 before me Tina Deters personally appeared, and proved to me on the basis of satisfactory evidence to be the person whose name is subscribed to the within instrument and acknowledged to me that she executed the same in her authorized capacity, and that her signature on the instrument the person, or the entity upon behalf of which the person acted, executed the instrument.

ACKNOWLEDGED by my hand and official notary seal.

 4/10/2014  
Signature



RECEIVED  
D.L.M. AZ STATE OFFICE  
2014 APR 10 P 1:42  
PHOENIX, AZ


43 acres  
1 owner

2/50

POWER OF ATTORNEY

I, Steve Karolyi, (d.b.a MineFinder Gold) hereby appoint Tina Deters as Attorney-in-fact, to sign all papers and documents required to transfer my interest or interest of MineFinder Gold to the filing of, and disposition of mining claims. All financial concerns with the aforementioned are the obligation of Tina Deters.

Signed this 20 day of March, 2014



Steve Karolyi  
d.b.a Minefinder Gold


RECEIVED  
B.L.M. AZ STATE OFFICE  
2014 APR 10 P 1:42  
PHOENIX, AZ

State of Arizona } Arizona

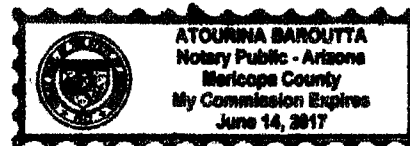
County of } Maricopa

On this 20 day of March, 2014 before me Steve Karolyi personally appeared, and proved to me on the basis of satisfactory evidence to be the person whose name is subscribed to the within instrument and acknowledged to me that he executed the same in his authorized capacity, and that his signature on the instrument the person, or the entity upon behalf of which the person acted, executed the instrument.

ACKNOWLEDGED by my hand and official notary seal.



Signature



When recorded please return to:  
Roy Gilbert  
6620 Cervantes Ave.  
Fort Worth, TX 76133-5618

## QUITCLAIM DEED

THIS QUITCLAIM DEED, Executed this 2<sup>nd</sup> day of April 2014, by first party Steve Karolyi, whose address is P.O Box 74353, Phoenix, AZ 85087 to second party, Roy Gilbert whose address is 6620 Cervantes Ave., Fort Worth, TX 76133-5618.

WITNESSETH, That the said first party, for good consideration and for the sum of \$10.00 paid by the second party, the receipt hereby acknowledged, does hereby remise, release and quitclaim unto the second party forever, all the right, title, interest and claim which the first party has in and to the following described Lode mining claim, in the County of Maricopa, State of Arizona, to wit:

AMC # 418666 Copper Gulch #3

Exempt per ARS 11-1134 A6

In WITNESS WHEREOF, the said first party has signed and sealed these presents the day and year first above written.

Signed, sealed and delivered:

*Tina Deters*

Tina Deters-  
Agent for Steve Karolyi, POA attached



RECEIVED  
B.L.M. AZ STATE OFFICE  
2014 APR 10 P 1:42  
PHOENIX, AZ

State of Arizona } Arizona  
County of } YAVAPI

On this 10 day of April, 2014 before me Tina Deters personally appeared, and proved to me on the basis of satisfactory evidence to be the person whose name is subscribed to the within instrument and acknowledged to me that she executed the same in her authorized capacity, and that her signature on the instrument the person, or the entity upon behalf of which the person acted, executed the instrument.

ACKNOWLEDGED by my hand and official notary seal.

*Shelly L. McNeVins*  
Signature




*1/ko*

POWER OF ATTORNEY

I, Steve Karolyi, (d.b.a Minefinder Gold) hereby appoint Tina Deters as Attorney-in-fact, to sign all papers and documents required to transfer my interest or interest of MineFinder Gold to the filing of, and disposition of mining claims. All financial concerns with the aforementioned are the obligation of Tina Deters.

Signed this 20 day of March, 2014



Steve Karolyi  
d.b.a Minefinder Gold


State of Arizona } Arizona

County of } Maricopa


RECEIVED  
B.L.M. AZ STATE OFFICE  
2014 APR 10 P 1:42  
PHOENIX, AZ

On this 20 day of March, 2014 before me Steve Karolyi personally appeared, and proved to me on the basis of satisfactory evidence to be the person whose name is subscribed to the within instrument and acknowledged to me that he executed the same in his authorized capacity, and that his signature on the instrument the person, or the entity upon behalf of which the person acted, executed the instrument.

ACKNOWLEDGED by my hand and official notary seal.



Signature



**United States Department of the Interior**  
**Bureau of Land Management**  
 LANDS/RECREATION & PLANNING  
 ONE N CENTRAL AVE  
 PHOENIX, AZ 85004 -2203  
 Phone: 602-417-9200

Receipt

No: 3007743

<b>Transaction #:</b> 3097481	
<b>Date of Transaction:</b> 04/10/2014	
CUSTOMER:	
STEPHEN HANYECZ 215 PLEASANT RUN RD NESHANIC STATION,NJ 08853-3512 US	

LINE #	QTY	DESCRIPTION	REMARKS	UNIT PRICE	TOTAL
1	1.00	LOCATABLE MINERALS / MINING CLAIMS-NEW,UNADJUD, ONE OR MORE AUTH NOS / NEW MINING CLAIM LOCATION FEE \$34 <b>CASES:</b> AMC427732/\$34.00		- n/a -	34.00
2	1.00	LOCATABLE MINERALS / MINING CLAIMS-NEW,UNADJUD, ONE OR MORE AUTH NOS / NEW MINING CLAIM PROCESSING FEE <b>CASES:</b> AMC427732/\$20.00		- n/a -	20.00
3	1.00	LOCATABLE MINERALS / MINING CLAIMS-NEW,UNADJUD, ONE OR MORE AUTH NOS / NEW MINING CLAIM MAINT FEE \$140 <b>CASES:</b> AMC427732/\$140.00		- n/a -	140.00
4	1.00	LOCATABLE MINERALS / MINING CLAIMS-NOT NEW-UNADJUD,ONE AUTH NO. ONLY / MINING CLAIM MONEY RECEIVED <b>CASES:</b> AMC425287/\$80.00	TRF - 8	- n/a -	80.00
<b>TOTAL:</b>					<b>\$274.00</b>

PAYMENT INFORMATION			
NOTE: Items will appear on credit card statement as "Bureau of Land Mgmt CO".			
1	AMOUNT:	274.00	POSTMARKED: N/A
	TYPE:	CREDIT CARD	RECEIVED: 04/10/2014
	NAME:	DETERS, TINA M 32151 S MAGGIE MINE RD BLACK CANYON AZ 85324 US	
	CARD NO:	XXXXXXXXXXXX4291	AUTH CODE: 982264
	NAME ON		

CARD:	TINA M DETERS
EXPIRES:	05/2017
SIGNATURE:	

REMARKS

This receipt was generated by the automated BLM Collections and Billing System and is a paper representation of a portion of the official electronic record contained therein.

418660

When recorded please return to:  
Daniel Moyer  
6718 Little Rock Church Rd.  
Lucmam, NC 27851

### QUITCLAIM DEED

THIS QUITCLAIM DEED, Executed this 2<sup>nd</sup> day of December 2013, by first party Steve Karolyi, whose address is P.O Box 74353, Phoenix, Az 85087 to second party Daniel Moyer whose address is 6718 Little Rock Church Rd., Lucmam, NC 27851.

WITNESSETH, That the said first party, for good consideration and for the sum of \$10.00 paid by the second party, the receipt hereby acknowledged, does hereby remise, release and quitclaim unto the second party forever, all the right, title, interest and claim which the first party has in and to the following described Lode mining claim, in the County of Maricopa, State of Arizona, to wit:

AMC # 418662 Copper Dike #3

Exempt per ARS 11-1134 A6

In WITNESS WHEREOF, the said first party has signed and sealed these presents the day and year first above written.


Signed, sealed and delivered:

  
Steve Karolyi

State of Arizona } Arizona  
County of } Yavapai MARICOPA


On this 17<sup>th</sup> day of December, 2013 before me Steve Karolyi personally appeared, and proved to me on the basis of satisfactory evidence to be the person whose name is subscribed to the within instrument and acknowledged to me that he executed the same in his authorized capacity, and that his signature on the instrument the person, or the entity upon behalf of which the person acted, executed the instrument.

ACKNOWLEDGED by my hand and official notary seal.

  
Signature



RECEIVED  
B.L.M. AZ STATE OFFICE  
2013 DEC 18 P 2:51  
PHOENIX, AZ

ENTERED  
DEC 19 2013  
BY: 

1/50



**United States Department of the Interior**  
**Bureau of Land Management**  
 LANDS/RECREATION & PLANNING  
 ONE N CENTRAL AVE  
 PHOENIX, AZ 85004 -2203  
 Phone: 602-417-9200

Receipt

No: 2933140

<b>Transaction #:</b> 3020577	
<b>Date of Transaction:</b> 12/18/2013	
<b>CUSTOMER:</b>	
STEVE KAROLYI PO BOX 74353 NEW RIVER, AZ 85087-1006 US	

LINE #	QTY	DESCRIPTION	REMARKS	UNIT PRICE	TOTAL
1	1.00	LOCATABLE MINERALS / MINING CLAIMS-NOT NEW-UNADJUD, ONE AUTH NO. ONLY / MINING CLAIM MONEY RECEIVED <b>CASES:</b> AMC425290/\$70.00	TRF (7)	- n/a -	70.00
2	12.00	LOCATABLE MINERALS / MINING CLAIMS-NEW, UNADJUD, ONE OR MORE AUTH NOS / NEW MINING CLAIM LOCATION FEE \$34 <b>CASES:</b> AMC425919/\$34.00, AMC425920/\$34.00, AMC425921/\$34.00, AMC425922/\$34.00, AMC425923/\$34.00, AMC425924/\$34.00, AMC425925/\$34.00, AMC425926/\$34.00, AMC425927/\$34.00, AMC425928/\$34.00, AMC425929/\$34.00, AMC425930/\$34.00		- n/a -	408.00
3	12.00	LOCATABLE MINERALS / MINING CLAIMS-NEW, UNADJUD, ONE OR MORE AUTH NOS / NEW MINING CLAIM PROCESSING FEE <b>CASES:</b> AMC425919/\$20.00, AMC425920/\$20.00, AMC425921/\$20.00, AMC425922/\$20.00, AMC425923/\$20.00, AMC425924/\$20.00, AMC425925/\$20.00, AMC425926/\$20.00, AMC425927/\$20.00, AMC425928/\$20.00, AMC425929/\$20.00, AMC425930/\$20.00		- n/a -	240.00
4	12.00	LOCATABLE MINERALS / MINING CLAIMS-NEW, UNADJUD, ONE OR MORE AUTH NOS / NEW MINING CLAIM MAINT FEE \$140 <b>CASES:</b> AMC425919/\$140.00, AMC425920/\$140.00, AMC425921/\$140.00, AMC425922/\$140.00, AMC425923/\$140.00, AMC425924/\$140.00, AMC425925/\$140.00, AMC425926/\$140.00, AMC425927/\$140.00, AMC425928/\$140.00,		- n/a -	1680.00

AMC425929/\$140.00, AMC425930/\$140.00			
<b>TOTAL:</b>			<b>\$2,398.00</b>

PAYMENT INFORMATION			
1	AMOUNT:	2398.00	POSTMARKED: N/A
	TYPE:	CHECK	RECEIVED: 12/18/2013
	CHECK NO:	1532	
	NAME:	KAROLYI, STEVE PO BOX 74353 NEW RIVER AZ 85087-1006 US	

REMARKS

This receipt was generated by the automated BLM Collections and Billing System and is a paper representation of a portion of the official electronic record contained therein.

418660  
418585

When recorded please return to:  
VJ Singh  
7727 Chinkapin Ct  
Orlando, FL 32818

### QUITCLAIM DEED

THIS QUITCLAIM DEED, Executed this 27<sup>th</sup> day of September 2013, by first party Steve Karolyi, whose address is P.O Box 74353, Phoenix, Az 85087 to second party, Vedanand J. Singh whose address is 7727 Chinkapin Ct., Orlando, FL 32818.

WITNESSETH, That the said first party, for good consideration and for the sum of \$10.00 paid by the second party, the receipt hereby acknowledged, does hereby remise, release and quitclaim unto the second party forever, all the right, title, interest and claim which the first party has in and to the following described Lode mining claim, in the County of Maricopa, State of Arizona, to wit:

AMC # 418667 Lead Dike #4

Exempt per ARS 11-1134 A6

In WITNESS WHEREOF, the said first party has signed and sealed these presents the day and year first above written.


Signed, sealed and delivered:

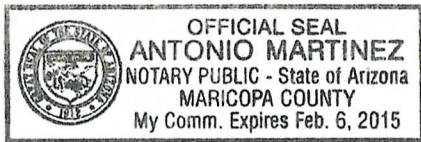
  
Steve Karolyi

State of Arizona } Arizona  
County of } Yavapai


On this 30 day of September, 2013 before me Steve Karolyi personally appeared, and proved to me on the basis of satisfactory evidence to be the person whose name is subscribed to the within instrument and acknowledged to me that he executed the same in his authorized capacity, and that his signature on the instrument the person, or the entity upon behalf of which the person acted, executed the instrument.

ACKNOWLEDGED by my hand and official notary seal.

  
Signature



RECEIVED  
B.L.M. AZ STATE OFFICE  
2013 SEP 30 P 1:48  
PHOENIX, AZ

ENTERED  
NOV 21 2013  
BY: 

2

When recorded please return to:  
Dennis and Janet Telles  
4019 Grasmere Avenue  
Las Vegas, NV 89121

### QUITCLAIM DEED

THIS QUITCLAIM DEED, Executed this 20<sup>th</sup> day of July 2013, by first parties Steve Karolyi and Tina Deters whose address is P.O. Box 74353, Phoenix, AZ 85087, to second party Dennis Telles and Janet Telles whose address is 4019 Grasmere Ave., Las Vegas, NV 89121.

WITNESSETH, that the said first party, for good consideration and for the sum of \$10.00 paid by the second party, the receipt hereby acknowledged, does hereby remise, release and quitclaim unto the second party forever, all the right, title, interest and claim which the first party has in and to the following described placer mining claims, in the County of Maricopa, State of Arizona, to wit:

AMC # 418585 Lost Gulch

Exempt per ARS 11-1134 A6

In WITNESS WHEREOF, the said first party has signed and sealed these presents the day and year first above written.

Signed, sealed and delivered:

[Signature] Steve Karolyi  
[Signature] Tina Deters

RECEIVED  
B.L.M. AZ STATE OFFICE  
2013 SEP 30 P 1:48  
PHOENIX, AZ

State of Arizona } Arizona  
County of } Maricopa

On this 30 day of September, 2013 before me Steve Karolyi and Tina Deters personally appeared, and proved to me on the basis of satisfactory evidence to be the person whose name is subscribed to the within instrument and acknowledged to me that he executed the same in his authorized capacity, and that his signature on the instrument the person, or the entity upon behalf of which the person acted, executed the instrument.

ACKNOWLEDGED by my hand and official notary seal.

[Signature]  
Signature



1

**United States Department of the Interior**  
**Bureau of Land Management**  
 LANDS/RECREATION & PLANNING  
 ONE N CENTRAL AVE  
 PHOENIX, AZ 85004 -2203  
 Phone: 602-417-9200

Receipt

No: 2891758

<b>Transaction #:</b> 2978115	
<b>Date of Transaction:</b> 10/23/2013	
<b>CUSTOMER:</b>	
	STEVE KAROLYI PO BOX 74353 NEW RIVER, AZ 85087-1006 US

LINE #	QTY	DESCRIPTION	REMARKS	UNIT PRICE	TOTAL
1	2.00	LOCATABLE MINERALS / MINING CLAIMS-NEW, UNADJUD, ONE OR MORE AUTH NOS / NEW MINING CLAIM LOCATION FEE \$34 <b>CASES:</b> AMC425083/\$34.00, AMC425084/\$34.00		- n/a -	68.00
2	2.00	LOCATABLE MINERALS / MINING CLAIMS-NEW, UNADJUD, ONE OR MORE AUTH NOS / NEW MINING CLAIM PROCESSING FEE \$15 <b>CASES:</b> AMC425083/\$15.00, AMC425084/\$15.00		- n/a -	30.00
3	2.00	LOCATABLE MINERALS / MINING CLAIMS-NEW, UNADJUD, ONE OR MORE AUTH NOS / NEW MINING CLAIM MAINT FEE \$140 <b>CASES:</b> AMC425083/\$140.00, AMC425084/\$140.00		- n/a -	280.00
4	1.00	LOCATABLE MINERALS / MINING CLAIMS-NOT NEW-UNADJUD, ONE AUTH NO. ONLY / MINING CLAIM MONEY RECEIVED <b>CASES:</b> AMC425083/\$140.00	NEW ASSOC PLACER LOCATION	- n/a -	140.00
5	1.00	LOCATABLE MINERALS / MINING CLAIMS-NOT NEW-UNADJUD, ONE AUTH NO. ONLY / MINING CLAIM MONEY RECEIVED <b>CASES:</b> AMC418667/\$30.00	QCD - 3	- n/a -	30.00
<b>TOTAL:</b>					<b>\$548.00</b>

PAYMENT INFORMATION				
1	AMOUNT:	548.00	POSTMARKED:	N/A
	TYPE:	CHECK	RECEIVED:	09/30/2013
	CHECK NO:	1520		
	NAME:	KAROLYI, STEVE PO BOX 74353 NEW RIVER AZ 85087-1006 US		

REMARKS
TEMPORARY RECEIPT #184538

This receipt was generated by the automated BLM Collections and Billing System and is a paper representation of a portion of the official electronic record contained therein.

AMC 418669  
423391

When recorded please return to:  
Sheri Milner  
Darla Schooley  
14000 S. State Hwy 95  
Coupland, TX 78615

### QUITCLAIM DEED

THIS QUITCLAIM DEED, Executed this 17<sup>th</sup> day of September 2013, by first party Steve Karolyi, whose address is P.O Box 74353, Phoenix, Az 85087 to second parties, Sheri Milner and Darla Schooley whose address is 14000 S. State Hwy 95., Coupland, TX 78615.

WITNESSETH, That the said first party, for good consideration and for the sum of \$10.00 paid by the second party, the receipt hereby acknowledged, does hereby remise, release and quitclaim unto the second party forever, all the right, title, interest and claim which the first party has in and to the following described Lode mining claim, in the County of Maricopa, State of Arizona, to wit:

AMC # 418669 Lead Dike #2

Exempt per ARS 11-1134 A6

In WITNESS WHEREOF, the said first party has signed and sealed these presents the day and year first above written.


Signed, sealed and delivered:

  
Steve Karolyi

State of Arizona } Arizona  
County of } Yavapai *MARICOPA*

On this 18 day of September, 2013 before me Steve Karolyi personally appeared, and proved to me on the basis of satisfactory evidence to be the person whose name is subscribed to the within instrument and acknowledged to me that he executed the same in his authorized capacity, and that his signature on the instrument the person, or the entity upon behalf of which the person acted, executed the instrument.

ACKNOWLEDGED by my hand and official notary seal.

  
Signature



*(Handwritten initials)*

RECEIVED  
B.L.M. AZ STATE OFFICE  
2013 SEP 19 P 2:11  
PHOENIX, AZ

ENTERED  
NOV 21 2013  
BY: 

When recorded please return to:  
Schultz Family of Arizona, L.L.C  
15540 W. Evans Dr.  
Surprise, AZ 85379

### QUITCLAIM DEED

THIS QUITCLAIM DEED, Executed this 10<sup>th</sup> day of September 2013, by first parties Steve Karolyi whose address is P.O. Box 74353, Phoenix, AZ 85087, to second party Schultz Family of Arizona, L.L.C whose address is 15540 W. Evans Dr., Surprise, AZ 85379.

WITNESSETH, that the said first party, for good consideration and for the sum of \$10.00 paid by the second party, the receipt hereby acknowledged, does hereby remise, release and quitclaim unto the second party forever, all the right, title, interest and claim which the first party has in and to the following described lode mining claims, in the County of Maricopa, State of Arizona, to wit:

AMC # 423393 Golden Rod Gold

Exempt per ARS 11-1134 A6

In WITNESS WHEREOF, the said first party has signed and sealed these presents the day and year first above written.


Signed, sealed and delivered:

 Steve Karolyi

State of Arizona } Arizona  
County of } Yavapai MARICOPA

On this 18 day of September, 2013 before me Steve Karolyi, personally appeared, and proved to me on the basis of satisfactory evidence to be the person whose name is subscribed to the within instrument and acknowledged to me that he executed the same in his authorized capacity, and that his signature on the instrument the person, or the entity upon behalf of which the person acted, executed the instrument.


ACKNOWLEDGED by my hand and official notary seal.

  
Signature



*(Handwritten mark)*

RECEIVED  
B.L.M. AZ STATE OFFICE  
2013 SEP 19 P 2:11  
PHOENIX, AZ

ENTERED  
NOV 21 2013  
BY: 



**United States Department of the Interior**  
**Bureau of Land Management**  
 LANDS/RECREATION & PLANNING  
 ONE N CENTRAL AVE  
 PHOENIX, AZ 85004 -2203  
 Phone: 602-417-9200

Receipt

No: 2890756

<b>Transaction #:</b> 2977052	
<b>Date of Transaction:</b> 10/23/2013	
<b>CUSTOMER:</b>	
	STEVE KAROLYI PO BOX 74353 PHOENIX,AZ 85087-1006 US

LINE #	QTY	DESCRIPTION	REMARKS	UNIT PRICE	TOTAL
1	5.00	LOCATABLE MINERALS / MINING CLAIMS-NEW,UNADJUD, ONE OR MORE AUTH NOS / NEW MINING CLAIM LOCATION FEE \$34 <b>CASES:</b> AMC425045/\$34.00, AMC425046/\$34.00, AMC425047/\$34.00, AMC425048/\$34.00, AMC425049/\$34.00		- n/a -	170.00
2	5.00	LOCATABLE MINERALS / MINING CLAIMS-NEW,UNADJUD, ONE OR MORE AUTH NOS / NEW MINING CLAIM PROCESSING FEE \$15 <b>CASES:</b> AMC425045/\$15.00, AMC425046/\$15.00, AMC425047/\$15.00, AMC425048/\$15.00, AMC425049/\$15.00		- n/a -	75.00
3	5.00	LOCATABLE MINERALS / MINING CLAIMS-NEW,UNADJUD, ONE OR MORE AUTH NOS / NEW MINING CLAIM MAINT FEE \$140 <b>CASES:</b> AMC425045/\$140.00, AMC425046/\$140.00, AMC425047/\$140.00, AMC425048/\$140.00, AMC425049/\$140.00		- n/a -	700.00
4	1.00	LOCATABLE MINERALS / MINING CLAIMS-NOT NEW-UNADJUD,ONE AUTH NO. ONLY / MINING CLAIM MONEY RECEIVED <b>CASES:</b> AMC418669/\$30.00	QCD - 3	- n/a -	30.00
<b>TOTAL:</b>					<b>\$975.00</b>

PAYMENT INFORMATION			
1	AMOUNT:	975.00	POSTMARKED: N/A
	TYPE:	CHECK	RECEIVED: 09/19/2013
	CHECK NO:	1516	

NAME:	KAROLYI, STEVE PO BOX 74353 PHOENIX AZ 85087-1006 US
-------	--

REMARKS
TEMPORARY RECEIPT #184507

This receipt was generated by the automated BLM Collections and Billing System and is a paper representation of a portion of the official electronic record contained therein.



July 3, 2013



Tina Deters  
32151 S. Maggie Mine Rd  
Black Canyon City, Ariz 85087  
602-710-3290

Amc 414237  
422559  
404130  
418660  
414381  
416904  
418581  
420457

To Whom It May Concern;

Please be informed of my legal name change from Tina M. Lilly to Tina M. Deters due to marriage commenced on April 13, 2013. I respectfully request that all mining claims under "Lilly" be updated to reflect Deters as legal last name. Thank you.

*Tina M. Deters*  
7/20/13



Regards,

Tina Deters

RECEIVED  
2013 JUL 25 P 2:30  
MINING DIVISION

ENTERED INTO COMPUTER

AMC 414237

When recorded please return to:  
Patrick Bownes  
537 Jones St., #3296  
San Francisco, CA 94102-2007

### QUITCLAIM DEED

THIS QUITCLAIM DEED, Executed this 7<sup>th</sup> day of May 2013, by first parties Steve Karolyi and Tina Deters whose address is P.O. Box 74353, Phoenix, AZ 85087 to second parties, Patrick Bownes and Michael Bownes whose address is 537 Jones St., #3296., San Francisco, CA 94102-2007.

WITNESSETH, That the said first party, for good consideration and for the sum of \$10.00 paid by the second party, the receipt hereby acknowledged, does hereby remise, release and quitclaim unto the second party forever, all the right, title, interest and claim which the first party has in and to the following described placer mining claim, in the County of La Paz, State of Arizona, to wit:

AMC # 414238, Golden Crown #6 *Amc # corrected*

Exempt per ARS 11-1134 A6

In WITNESS WHEREOF, the said first party has signed and sealed these presents the day and year first above written.

Signed, sealed and delivered:

*[Signature]*  
Steve Karolyi  
*[Signature]*  
Tina Deters

RECEIVED  
PHOENIX, ARIZONA  
2013 AUG 12 P 1:06  
PHOENIX STATE OFFICE

State of Arizona } Arizona  
County of } Maricopa *Yavapai*

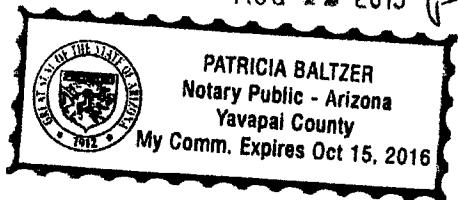
On this 12 day of August, 2013 before me Steve Karolyi and Tina Deters personally appeared, and proved to me on the basis of satisfactory evidence to be the person whose name is subscribed to the within instrument and acknowledged to me that he executed the same in his authorized capacity, and that his signature on the instrument the person, or the entity upon behalf of which the person acted, executed the instrument.

ACKNOWLEDGED by my hand and official notary seal.

*[Signature]*  
Signature

ENTERED INTO COMPUTER

~~AUG 12 2013~~  
AUG 12 2013 *PB*



# New Customer Screen

System ID:

Proprietor Number: **2350768**

Proprietor Name:

Category:

Address:

City:

State:

Zip:

*New ID*  
**ENTERED INTO COMPUTER**  
AUG 12 2013 *PB*

Save

Customer details successfully Inserted for Customer Id 2350768

# MC Mass Owner Update

**Starting Serial Number**

414238

**Ending Serial Number**

414238

## Available Options

Delete Owner - 396 TRF OF INT - ( money sent to CBS )

## Owner Details

Owner	Address	Address2	City	State	Zip
DETERS TINA <input type="button" value="Lookup"/>	PO BOX 74353		PHOENIX	AZ	850871006

**Action Date:** 08/12/2013

**Action Remark:** DETERS TINA

**Receipt Nr:** 2791006

**Errors:**

Transaction Successful.

ENTERED INTO COMPUTER

AUG 12 2013 *MB*

# MC Mass Owner Update

**Starting Serial Number**

414238

**Ending Serial Number**

414238

Available Options	
Delete Owner - 396 TRF OF INT - ( money sent to CBS )	<input type="checkbox"/>

## Owner Details

Owner	Address	Address2	City	State	Zip
KAROLYI STEVE <input type="button" value="Lookup"/>	PO BOX 74353		PHOENIX	AZ	850871006

**Action Date:** 08/12/2013

**Action Remark:** KAROLYI STEVE

**Receipt Nr:** 2791006

**Errors:**

Transaction Successful.

**ENTERED INTO COMPUTER**  
AUG 12 2013 *PB*

**DEPARTMENT OF THE INTERIOR  
BUREAU OF LAND MANAGEMENT  
MINING CLAIMS  
(LIVE) Serial Register Page**

Run Date/Time: 08/12/2013 05:24 PM

Page 1 of 1

01 10-21-1976;090STAT0090;43USC1744

Case Type 384201: PLACER CLAIM

Claim Name: GOLDEN CROWN #6

Commodity :

Case Disposition: ACTIVE

Required Maintenance Fee: \$280.00

Total Acres

40.000

Serial Number

AMC414238

Lead File Number

AMC414237

Name & Address

BOWNES PATRICK	537 JONES ST # 3296	SAN FRANCISCO, CA 94102-2007	Int Rel CLAIMANT
BOWNES MICHAEL	537 JONES ST # 3296	SAN FRANCISCO, CA 94102-2007	CLAIMANT

Mer	Twp	Rng	Sec	Quadrant	District/Field Office	County
14	0040N	0130W	005	NE	LAKE HAVASU FO	LA PAZ

Act Date	Code	Action	Action Remarks	Receipt Number
12/28/2011	403	LOCATION DATE		
02/29/2012	395	RECORDATION NOTICE RECD	1	2524716
08/31/2012	682	MAINTENANCE FEE/\$140	2013;\$280	2647358
02/29/2012	484	LOCATION YEAR / MAINTENANCE	2012	2524716
08/12/2013	396	TRF OF INTEREST FILED	KAROLYI STEVE	2791006
08/12/2013	396	TRF OF INTEREST FILED	DETERS TINA	2791006
06/18/2012	669	LAND STATUS CHECKED		
02/29/2012	501	ACCT ADV IN LEAD FILE	AMC414237-AMC414244;	

Line Nr Remarks

NO WARRANTY IS MADE BY BLM  
FOR USE OF THE DATA FOR  
PURPOSES NOT INTENDED BY BLM



U.S. DEPARTMENT OF THE INTERIOR  
BUREAU OF LAND MANAGEMENT



# Mining Claims

Last modified: 08/12/2013 17:23:00 Status: ACTIVE

Serial Number

AMC414238

View

Void

Delete

Copy

Serial Register Page

## Case Header Details

Case Type	Claim Name	Commodity	Lead File Nr	Case Acres	Curr Mnt Fee
384201	GOLDEN CROWN #6		AMC414237	40.000	\$280.00

Update Header Details

## Owner Details

Search Criteria: Search Column: Search

Proprietor Name(LFI)	Int Rel	Address	Address2	City	State	Zip
BOWNES PATRICK	58	537 JONES ST # 3296		SAN FRANCISCO	CA	941022007
BOWNES MICHAEL	58	537 JONES ST # 3296		SAN FRANCISCO	CA	941022007

Update Customer Details # Customers: 2 Update Multiple Cases

## Land Description Details

Meridian: Township: Range: Section: Search Column: Search

Meridian	Twp	Range	Sec	NE	NW	SW	SE	Geo St	County	Office	SMA
14	0040N	0130W	005	X				AZ	LA PAZ	LAKE HAVASU FO	BUREAU OF LAND MGMT

Update Location Details # Locations: Update Multiple Cases

## Action Details

Search Criteria: Search Column: Search

Date (mm/dd/yyyy)	Code	Action Taken	Action Remarks	Receipt Nr
1/12/28/2011	403	LOCATION DATE		
2/02/29/2012	395	RECORDATION NOTICE RECD	1	2524716
3/08/31/2012	682	MAINTENANCE FEE/\$140	2013;\$280	2647358
4/08/12/2013	396	TRF OF INTEREST FILED	KAROLYI STEVE	2791006
5/08/12/2013	396	TRF OF INTEREST FILED	DETERS TINA	2791006
6/06/18/2012	669	LAND STATUS CHECKED		
7/02/29/2012	501	ACCT ADV IN LEAD FILE	AMC414237-AMC414244;	

Update Action Details # Actions: 8 Update Multiple Cases

## Remarks

Search Criteria: Search Column: Search

Line #	Remarks
---	No Data Found

Update Remarks # Remarks: 0 Update Multiple Cases

Top of Screen

When recorded please return to:  
Patrick Bownes  
537 Jones St., #3296  
San Francisco, CA 94102-2007

Amc 414237

# QUITCLAIM DEED

Enter 2-New ID's →

THIS QUITCLAIM DEED, Executed this 7<sup>th</sup> day of May 2013, by first parties Steve Karolyi and Tina Deters whose address is P.O. Box 74353, Phoenix, AZ 85087 to second parties, Patrick Bownes and Michael Bownes whose address is 537 Jones St., #3296., San Francisco, CA 94102-2007.

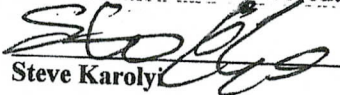
WITNESSETH, That the said first party, for good consideration and for the sum of \$10.00 paid by the second party, the receipt hereby acknowledged, does hereby remise, release and quitclaim unto the second party forever, all the right, title, interest and claim which the first party has in and to the following described placer mining claim, in the County of La Paz, State of Arizona, to wit:


AMC # 414241 Golden Crown #6

Exempt per ARS 11-1134 A6

In WITNESS WHEREOF, the said first party has signed and sealed these presents the day and year first above written.

Signed, sealed and delivered:

  
Steve Karolyi


  
Tina Deters


RECEIVED  
BLM AZ STATE OFFICE  
2013 MAY 10 P 2:27  
PHOENIX, ARIZONA

State of Arizona } Arizona  
County of Maricopa } Maricopa

On this 8<sup>th</sup> day of May, 2013 before me Steve Karolyi and Tina Deters personally appeared, and proved to me on the basis of satisfactory evidence to be the person whose name is subscribed to the within instrument and acknowledged to me that he executed the same in his authorized capacity, and that his signature on the instrument the person, or the entity upon behalf of which the person acted, executed the instrument.

ACKNOWLEDGED by my hand and official notary seal.

  
Signature



abc

Tina Lilly  
Work 623-465-5076  
Cell 602-710-3290

2:47pm - Call # 9:13A will email  
Name Change  
3:44pm - Work 3-4:55pm - + current QCD  
minutes: 7-9 email. mm

2791006  
Name CHANGE - 12/20 - 5/10/13

Dup QCD for Amc 414138

Wrong Amc used for GOLDEN CROWN # 6  
Used Amc 414241; SHOULD BE Amc 414238

WRONG Amc #  
USED.

Amc 414241 is  
GOLDEN CROWN #9

Should ~~be~~ possibly be  
Amc 414238 which  
is GOLDEN CROWN #6

**DEPARTMENT OF THE INTERIOR  
BUREAU OF LAND MANAGEMENT  
MINING CLAIMS  
(LIVE) Serial Register Page**

Run Date/Time: 07/02/2013 02:43 PM

Page 1 of 1

01 10-21-1976;090STAT0090;43USC1744

Case Type 384201: PLACER CLAIM

Total Acres

Serial Number

Claim Name: GOLDEN CROWN #9

40.000

AMC414241

Commodity :

Lead File Number

Case Disposition: ACTIVE

AMC414237

Required Maintenance Fee: \$280.00

Name & Address

Int Rel

RABAS RONNIE PO BOX 205

WALDEN, CO 80480-0205

CLAIMANT

RABAS DUSTIN PO BOX 205

WALDEN, CO 80480-0205

CLAIMANT

Mer Twp Rng Sec

Quadrant

District/Field Office

County

14 0040N 0130W 005

SE

LAKE HAVASU FO

LA PAZ

Act Date

Code Action

Action Remarks

Receipt Number

12/28/2011

403 LOCATION DATE

02/29/2012

395 RECORDATION NOTICE RECD 1

2524716

08/31/2012

682 MAINTENANCE FEE/\$140 2013;\$280

2647345

02/29/2012

484 LOCATION YEAR / MAINTENANCE 2012

2524716

02/14/2013

396 TRF OF INTEREST FILED LILLY TINA

2739631

02/14/2013

396 TRF OF INTEREST FILED KAROLYI STEVE

2739631

06/18/2012

669 LAND STATUS CHECKED

02/29/2012

501 ACCT ADV IN LEAD FILE AMC414237-AMC414244;

Line Nr Remarks

NO WARRANTY IS MADE BY BLM  
FOR USE OF THE DATA FOR  
PURPOSES NOT INTENDED BY BLM

**DEPARTMENT OF THE INTERIOR  
BUREAU OF LAND MANAGEMENT  
MINING CLAIMS  
(LIVE) Serial Register Page**

Run Date/Time: 07/02/2013 02:44 PM

Page 1 of 1

01 10-21-1976;090STAT0090;43USC1744	<b>Total Acres</b>	<b>Serial Number</b>
Case Type 384201: PLACER CLAIM	40.000	AMC414238
Claim Name: GOLDEN CROWN #6		<b>Lead File Number</b>
Commodity :		AMC414237
Case Disposition: ACTIVE		
Required Maintenance Fee: \$280.00		

Name & Address	Int Rel
LILLY TINA PO BOX 74353, 48412 N BLKCANYONCITY HWY #123 PHOENIX, AZ 85087-1006	CLAIMANT
KAROLYI STEVE PO BOX 74353 PHOENIX, AZ 85087-1006	CLAIMANT

Mer Twp Rng Sec	Quadrant	District/Field Office	County
14 0040N 0130W 005	NE	LAKE HAVASU FO	LA PAZ

Act Date	Code	Action	Action Remarks	Receipt Number
12/28/2011	403	LOCATION DATE		
02/29/2012	395	RECORDATION NOTICE RECD	1	2524716
08/31/2012	682	MAINTENANCE FEE/\$140	2013;\$280	2647358
02/29/2012	484	LOCATION YEAR / MAINTENANCE	2012	2524716
06/18/2012	669	LAND STATUS CHECKED		
02/29/2012	501	ACCT ADV IN LEAD FILE	AMC414237-AMC414244;	

Line Nr Remarks

NO WARRANTY IS MADE BY BLM  
FOR USE OF THE DATA FOR  
PURPOSES NOT INTENDED BY BLM



# Mining Claims

Serial Number  
AMC414238

Last modified: 09/11/2012 12:42:52 Status: ACTIVE

[View](#) [Void](#) [Delete](#) [Copy](#)

[Serial Register Page](#)

### Case Header Details

Case Type	Claim Name	Commodity	Lead File Nr	Case Acres	Curr Mnt Fee
384201	GOLDEN CROWN #6		AMC414237	40.000	\$280.00

[Update Header Details](#)

### Owner Details

Search Criteria:  Search Column:  [Search](#)

Proprietor Name(LFI)	Int Rel	Address	Address2	City	State	Zip
KAROLYI STEVE	58	PO BOX 74353		PHOENIX	AZ	850871006
LILLY TINA	58	PO BOX 74353	48412 N BLKCANYONCITY HWY #123	PHOENIX	AZ	850871006

[Update Customer Details](#) # Customers: 2 [Update Multiple Cases](#)

### Land Description Details

Meridian:  Township:  Range:  Section:  Search Column:  [Search](#)

Meridian	Twp	Range	Sec	NE	NW	SW	SE	Geo St	County	Office	SMA
14	0040N	0130W	005	X				AZ	LA PAZ	LAKE HAVASU FO	BUREAU OF LAND MGMT

[Update Location Details](#) # Locations: [Update Multiple Cases](#)

### Action Details

Search Criteria:  Search Column:  [Search](#)

Date (mm/dd/yyyy)	Code	Action Taken	Action Remarks	Receipt Nr
12/28/2011	403	LOCATION DATE		
02/29/2012	395	RECORDATION NOTICE RECD	1	2524716
08/31/2012	682	MAINTENANCE FEE/\$140	2013;\$280	2647358
06/18/2012	669	LAND STATUS CHECKED		
02/29/2012	501	ACCT ADV IN LEAD FILE	AMC414237-AMC414244;	
02/29/2012	484	LOCATION YEAR / MAINTENANCE FEE	2012	2524716

[Update Action Details](#) # Actions: 6 [Update Multiple Cases](#)

### Remarks

Search Criteria:  Search Column:  [Search](#)

Line #	Remarks
---	No Data Found

[Update Remarks](#) # Remarks: 0 [Update Multiple Cases](#)

Top of Screen

Amc 422559

When recorded please return to:  
Tennis and Susanne Ingebretson  
1821 W. Sleepy Ranch Rd.  
Phoenix, AZ 85085

### QUITCLAIM DEED

*Enter 2-10-13 2013*  
THIS QUITCLAIM DEED, Executed this 7<sup>th</sup> day of May 2013, by first parties Steve Karolyi and Tina Deters, whose address is P.O Box 74353, Phoenix, Az 85087 to second parties Tennis Ingebretson and Susanne Ingebretson whose address is 1821 W. Sleepy Ranch Rd., Phoenix, AZ 85085.

WITNESSETH, That the said first party, for good consideration and for the sum of \$10.00 paid by the second party, the receipt hereby acknowledged, does hereby remise, release and quitclaim unto the second party forever, all the right, title, interest and claim which the first party has in and to the following described Lode mining claim, in the County of Maricopa, State of Arizona, to wit:

AMC # 422562 Rico Gold

Exempt per ARS 11-1134 A6

In WITNESS WHEREOF, the said first party has signed and sealed these presents the day and year first above written.

Signed, sealed and delivered:

  
Steve Karolyi


  
Tina Deters


RECEIVED  
DLM AV SIGNATURE OFFICE  
2013 MAY 10 P 2:27  
PHOENIX, ARIZONA

State of Arizona } Arizona  
County of } Maricopa

On this 8<sup>th</sup> day of May, 2013 before me Steve Karolyi and Tina Deters personally appeared, and proved to me on the basis of satisfactory evidence to be the person whose name is subscribed to the within instrument and acknowledged to me that he executed the same in his authorized capacity, and that his signature on the instrument the person, or the entity upon behalf of which the person acted, executed the instrument.

ACKNOWLEDGED by my hand and official notary seal.

  
Signature



ENTERED INTO COMPUTER  
AUG 06 2013 PB

2/50

# MC Mass Owner Update

**Starting Serial Number**

422562

**Ending Serial Number**

422562

## Available Options

Delete Owner - 396 TRF OF INT - ( money sent to CBS )

## Owner Details

Owner	Address	Address2	City	State	Zip
KAROLYI STEVE <input type="button" value="Lookup"/>	PO BOX 74353		PHOENIX	AZ	850871006

**Action Date:** 05/10/2013

**Action Remark:** KAROLYI STEVE

**Receipt Nr:** 2791006

**Errors:**

Transaction Successful.

ENTERED INTO COMPUTER

AUG 06 2013 *FB*



# MC Mass Owner Update

**Starting Serial Number**

422562

**Ending Serial Number**

422562

Available Options	
Delete Owner - 396 TRF OF INT - ( money sent to CBS )	▼

## Owner Details

Owner	Address	Address2	City	State	Zip
DETERS TINA <input type="button" value="Lookup"/>	PO BOX 74353		PHOENIX	AZ	850871006

**Action Date:** 05/10/2013

**Action Remark:** DETERS TINA

**Receipt Nr:** 2791006

**Errors:**

Transaction Successful.



# Mining Claims

Serial Number  
AMC422562

Last modified: 08/06/2013 13:21:00

Status: ACTIVE

*Transfer Completed*  
**ENTERED INTO COMPUTER**

AUG 06 2013 *FB*

### Case Header Details

Case Type	Claim Name	Commodity	Lead File Nr	Case Acres	Curr Mnt Fee
384201	RICO GOLD		AMC422559	40.000	\$280.00

### Owner Details

Search Criteria:  Search Column:

Proprietor Name(LFI)	Int Rel	Address	Address2	City
INGEBRETSON TENNIS	58	1821 W SLEEPY RANCH RD		PHOENIX
INGEBRETSON SUSANNE	58	1821 W SLEEPY RANCH RD		PHOENIX

# Customers: 2

### Land Description Details

Meridian:  Township:  Range:  Section:  Search Column:

Meridian	Twp	Range	Sec	NE	NW	SW	SE	Geo St	County	Office	SMA
14	0040N	0100W	007	X				AZ	MARICOPA	HASSAYAMPA FO	BUREAU OF LAND MGMT

# Locations:

### Action Details

Search Criteria:  Search Column:

Date (mm/dd/yyyy)	Code	Action Taken	Action Remarks	Receipt Nr
01/01/2013	403	LOCATION DATE		
03/21/2013	395	RECORDATION NOTICE RECD	1	2761000
03/21/2013	685	ADDL/CURABLE MAINT FEE	2013;\$140	2761000
06/24/2013	669	LAND STATUS CHECKED		
05/10/2013	396	TRF OF INTEREST FILED	KAROLYI STEVE	2791006
05/10/2013	396	TRF OF INTEREST FILED	DETERS TINA	2791006
05/10/2013	392	MONIES RECEIVED	\$100.00;1	2791006

# Actions: 9

### Remarks

Search Criteria:  Search Column:

Line #	Remarks
---	No Data Found

# Remarks: 0

Top of Screen



# Mining Claims

Last modified: 06/24/2013 09:59:59 Status: ACTIVE

Serial Number

AMC422562

### Case Header Details

Case Type	Claim Name	Commodity	Lead File Nr	Case Acres	Curr Mnt Fee
384201	RICO GOLD		AMC422559	40.000	\$280.00

PRIOR TO TRANSFER  
(13)

### Owner Details

Search Criteria:  Search Column:

Proprietor Name(LFI)	Int Rel	Address	Address2	City	State	Zip
KAROLYI STEVE	58	PO BOX 74353		PHOENIX	AZ	850871006
LILLY TINA	58	PO BOX 74353	48412 N BLKCANYONCITY HWY #123	PHOENIX	AZ	850871006

# Customers: 2

### Land Description Details

Meridian:  Township:  Range:  Section:  Search Column:

Meridian	Twp	Range	Sec	NE	NW	SW	SE	Geo St	County	Office	SMA
14	0040N	0100W	007	X				AZ	MARICOPA	HASSAYAMPA FO	BUREAU OF LAND MGMT

# Locations:

### Action Details

Search Criteria:  Search Column:

Date (mm/dd/yyyy)	Code	Action Taken	Action Remarks	Receipt Nr
01/01/2013	403	LOCATION DATE		
03/21/2013	395	RECORDATION NOTICE RECD	1	2761000
03/21/2013	685	ADDL/CURABLE MAINT FEE	2013;\$140	2761000
06/24/2013	669	LAND STATUS CHECKED		
05/10/2013	392	MONIES RECEIVED	\$130.00;1	2791006
03/21/2013	501	ACCT ADV IN LEAD FILE	AMC422559-AMC422562;	
03/21/2013	484	LOCATION YEAR / MAINTENANCE FEE	2013;\$140	2761000

# Actions: 7

### Remarks

Search Criteria:  Search Column:

Line #	Remarks
---	No Data Found

# Remarks: 0

Top of Screen

When recorded please return to:  
Alan J. Bisailon  
8135 N. 35 Ave.  
Apt 2054  
Phoenix, AZ 85051

AMC 404130

### QUITCLAIM DEED

Entry 2 - New ID's →

THIS QUITCLAIM DEED, Executed this 4<sup>th</sup> day of May, 2013 by first parties Steve Karolyi and Tina Deters, whose address is P.O. Box 74353, Phoenix, AZ 85087, to second parties, Alan John Bisailon and Aaron Jacob Bisailon whose address is 8135 N. 35<sup>th</sup> Ave., Apt.2054, Phoenix, AZ 85051. *2-New ID's Entered JUL 02 2013 PB*

WITNESSETH, That the said first party, for good consideration and for the sum of \$10.00 paid by the second party, the receipt hereby acknowledged, does hereby remise, release and quitclaim unto the second party forever, all the right, title, interest and claim which the first party has in and to the following described placer mining claims, in the County of La Paz, State of Arizona, to wit:

AMC # 404138 Gold Pass #12

Exempt per ARS 11-1134 A6

In WITNESS WHEREOF, the said first party has signed and sealed these presents the day and year first above written.

Signed, sealed and delivered:

*[Signature]* Steve Karolyi


*[Signature]* Tina Deters

State of Arizona } Arizona  
County of } Maricopa

On this 8<sup>th</sup> day of May, 2013 before me Steve Karolyi and Tina Deters personally appeared, and proved to me on the basis of satisfactory evidence to be the person whose name is subscribed to the within instrument and acknowledged to me that he executed the same in his authorized capacity, and that his signature on the instrument the person, or the entity upon behalf of which the person acted, executed the instrument.

ACKNOWLEDGED by my hand and official notary seal.

*[Signature]*  
Signature



ENTERED INTO COMPUTER  
AUG 06 2013 PB

RECEIVED  
COUNTY CLERK'S OFFICE  
2013 MAY 10 P 2:28  
PHOENIX, ARIZONA

2/15c

# New Customer Screen

System ID:

Proprietor Number: **2348781**

Proprietor Name:

Category:

Address:

City:

State:

Zip:

*New ID*  
**ENTERED INTO COMPUTER**  
JUL 02 2013 *FB*

**Save**

Customer details successfully Inserted for Customer Id 2348781

# New Customer Screen

System ID: MC

Proprietor Number: 2348782

Proprietor Name: BISAILLON AARON JACOB

Category: P - PRIVATE

Address: 8135 N 35TH AVE APT 2054

City: PHOENIX

State: AZ

Zip: 850515883

Save

Customer details successfully Inserted for Customer Id 2348782

# MC Mass Owner Update

**Starting Serial Number**

404138

**Ending Serial Number**

404138

## Available Options

Delete Owner - 396 TRF OF INT - ( money sent to CBS )

## Owner Details

Owner	Address	Address2	City	State	Zip
KAROLYI STEVE <input type="button" value="Lookup"/>	PO BOX 74353		PHOENIX	AZ	850871006

**Action Date:** 05/10/2013

**Action Remark:** KAROLYI STEVE

**Receipt Nr:** 2791006

**Errors:**

Transaction Successful.

ENTERED INTO COMPUTER

AUG 06 2013

FB

# MC Mass Owner Update

**Starting Serial Number**

404138

**Ending Serial Number**

404138

Available Options	
Delete Owner - 396 TRF OF INT - ( money sent to CBS )	<input type="checkbox"/>

## Owner Details

Owner	Address	Address2	City	State	Zip
DETERS TINA <input type="button" value="Lookup"/>	PO BOX 74353		PHOENIX	AZ	850871006

**Action Date:** 05/10/2013

**Action Remark:** DETERS TINA

**Receipt Nr:** 2791006

**Errors:**

Transaction Successful.



U.S. DEPARTMENT OF THE INTERIOR  
BUREAU OF LAND MANAGEMENT



# Mining Claims

Last modified: 08/06/2013 13:31:00 Status: ACTIVE

Serial Number  
AMC404138

View Void Delete Copy

Serial Register Page

*Transfer Processed*  
**ENTERED INTO COMPUTER**  
AUG 06 2013 *FB*

### Case Header Details

Case Type	Claim Name	Commodity	Lead File Nr	Case Acres	Curr Mnt Fee
384201	GOLD PASS #12		AMC404130	40.000	\$280.00

Update Header Details

### Owner Details

Search Criteria: Search Column: Search

Proprietor Name(LFI)	Int Rel	Address	Address2	City	State	Zip
BISAILLON ALAN JOHN	58	8135 N 35TH AVE APT 2054		PHOENIX	AZ	850515883
BISAILLON AARON JACOB	58	8135 N 35TH AVE APT 2054		PHOENIX	AZ	850515883

Update Customer Details # Customers: 2 Update Multiple Cases

### Land Description Details

Meridian: Township: Range: Section: Search Column: Search

Meridian	Twp	Range	Sec	NE	NW	SW	SE	Geo St	County	Office	SMA
14	0070N	0120W	017		X			AZ	LA PAZ	LAKE HAVASU FO	BUREAU OF LAND MGMT

Update Location Details # Locations: Update Multiple Cases

### Action Details

Search Criteria: Search Column: Search

Date (mm/dd/yyyy)	Code	Action Taken	Action Remarks	Receipt Nr
1 10/15/2010	403	LOCATION DATE		
2 01/06/2011	395	RECORDATION NOTICE RECD	1	2274226
3 08/31/2012	682	MAINTENANCE FEE/\$140	2013;\$280	2647358
4 05/10/2013	396	TRF OF INTEREST FILED	KAROLYI STEVE	2791006
5 05/10/2013	396	TRF OF INTEREST FILED	DETERS TINA	2791006
6 08/25/2011	682	MAINTENANCE FEE/\$140	2012	2415208
7 04/28/2011	669	LAND STATUS CHECKED		

Update Action Details # Actions: 9 Update Multiple Cases

### Remarks

Search Criteria: Search Column: Search

Line #	Remarks
---	No Data Found

Update Remarks # Remarks: 0 Update Multiple Cases

Top of Screen



# Mining Claims

Last modified: 09/11/2012 12:37:41 Status: ACTIVE

**Serial Number**

AMC404138

- [View](#)
- [Void](#)
- [Delete](#)
- [Copy](#)

[Serial Register Page](#)

*PRIOR TO TRANSFER*

**Case Header Details**

Case Type	Claim Name	Commodity	Lead File Nr	Case Acres	Curr Mnt Fee
384201	GOLD PASS #12		AMC404130	40.000	\$280.00

[Update Header Details](#)

**Owner Details**

Search Criteria:  Search Column:  [Search](#)

Proprietor Name(LFI)	Int Rel	Address	Address2	City
KAROLYI STEVE	58	PO BOX 74353		PHOENIX
LILLY TINA	58	PO BOX 74353	48412 N BLKCANYONCITY HWY #123	PHOENIX

[Update Customer Details](#) # Customers: 2 [Update Multiple Cases](#)

**Location and Description Details**

Meridian:  Township:  Range:  Section:  Search Column:  [Search](#)

Meridian	Twp	Range	Sec	N	NE	NW	SW	SE	Geo St	County	Office	SMA
14	0070N	0120W	017			X			AZ	LA PAZ	LAKE HAVASU FO	BUREAU OF LAND MGMT

[Update Location Details](#) # Locations: [Update Multiple Cases](#)

**Action Details**

Search Criteria:  Search Column:  [Search](#)

Date (mm/dd/yyyy)	Code	Action Taken	Action Remarks	Receipt Nr
10/15/2010	403	LOCATION DATE		
01/06/2011	395	RECORDATION NOTICE RECD	1	2274226
08/31/2012	682	MAINTENANCE FEE/\$140	2013;\$280	2647358
08/25/2011	682	MAINTENANCE FEE/\$140	2012	2415208
04/28/2011	669	LAND STATUS CHECKED		
01/06/2011	501	ACCT ADV IN LEAD FILE	AMC404130-AMC404143;	
01/06/2011	484	LOCATION YEAR / MAINTENANCE FEE	2011	2274226

[Update Action Details](#) # Actions: 7 [Update Multiple Cases](#)

**Remarks**

Search Criteria:  Search Column:  [Search](#)

Line #	Remarks
---	No Data Found

[Update Remarks](#) # Remarks: 0 [Update Multiple Cases](#)

Top of Screen

When recorded please return to:  
Alan J. Bisailon  
8135 N. 35 Ave.  
Apt 2054  
Phoenix, AZ 85051

AMC 404130

### QUITCLAIM DEED

THIS QUITCLAIM DEED, Executed this 4<sup>th</sup> day of May, 2013 by first parties Steve Karolyi and Tina Lilly, whose address is P.O. Box 74353, Phoenix, AZ 85087, to second parties, Alan John Bisailon and Aaron Jacob Bisailon whose address is 8135 N. 35<sup>th</sup> Ave., Apt.2054, Phoenix, AZ 85051.

WITNESSETH, That the said first party, for good consideration and for the sum of \$10.00 paid by the second party, the receipt hereby acknowledged, does hereby remise, release and quitclaim unto the second party forever, all the right, title, interest and claim which the first party has in and to the following described placer mining claims, in the County of La Paz, State of Arizona, to wit:

AMC # 404138 Gold Pass #12

*THIS IS A DUPLICATE FILING  
therefore it was counted twice, ps*

Exempt per ARS 11-1134 A6

In WITNESS WHEREOF, the said first party has signed and sealed these presents the day and year first above written.

Signed, sealed and delivered:

*[Signature]* Steve Karolyi

*[Signature]* Tina Deters

State of Arizona } Arizona  
County of } Maricopa

RECEIVED  
PLM ALLEN OFFICE  
2013 MAY 10 P 2:28  
PHOENIX, ARIZONA

On this 8<sup>th</sup> day of May, 2013 before me Steve Karolyi and Tina Deters personally appeared, and proved to me on the basis of satisfactory evidence to be the person whose name is subscribed to the within instrument and acknowledged to me that he executed the same in his authorized capacity, and that his signature on the instrument the person, or the entity upon behalf of which the person acted, executed the instrument.

ACKNOWLEDGED by my hand and official notary seal.

*[Signature]*  
Signature

ENTERED INTO COMPUTER  
AUG 06 2013 PS

Chrissy Larnar  
Notary Public  
Maricopa County, Arizona  
My Comm. Expires 02-13-15

U.S. DEPARTMENT OF THE INTERIOR  
BUREAU OF LAND MANAGEMENT



# Mining Claims

Last modified: 08/06/2013 15:47:04 Status: ACTIVE

Serial Number

AMC404138

- View
- Void
- Delete
- Copy

Serial Register Page

### Case Header Details

Case Type	Claim Name	Commodity	Lead File Nr	Case Acres	Curr Mnt Fee
384201	GOLD PASS #12		AMC404130	40.000	\$280.00

Update Header Details

### Owner Details

Search Criteria: Search Column: Search

Proprietor Name(LFI)	Int Rel	Address	Address2	City	State
BISAILLON ALAN JOHN	58	8135 N 35TH AVE APT 2054		PHOENIX	AZ
BISAILLON AARON JACOB	58	8135 N 35TH AVE APT 2054		PHOENIX	AZ

Update Customer Details # Customers: 2 Update Multiple Cases

### Land Description Details

Meridian: Township: Range: Section: Search Column: Search

Meridian	Twp	Range	Sec	NE	NW	SW	SE	Geo St	County	Office	SMA
14	0070N	0120W	017			X		AZ	LA PAZ	LAKE HAVASU FO	BUREAU OF LAND MGMT

Update Location Details # Locations: Update Multiple Cases

### Action Details

Search Criteria: Search Column: Search

Date (mm/dd/yyyy)	Code	Action Taken	Action Remarks	Receipt Nr
1 10/15/2010	403	LOCATION DATE		
2 01/06/2011	395	RECORDATION NOTICE RECD	1	2274226
3 08/31/2012	682	MAINTENANCE FEE/\$140	2013;\$280	2647358
4 05/10/2013	396	TRF OF INTEREST FILED	KAROLYI STEVE	2791006
5 05/10/2013	396	TRF OF INTEREST FILED	DETERS TINA	2791006
6 05/10/2013	398	DOC RETURNED UNRECORDED	\$10;396	2791006
7 08/25/2011	682	MAINTENANCE FEE/\$140	2012	2415208

Update Action Details # Actions: 10 Update Multiple Cases

AUG 06 2013  
Duplicate QCD  
Processed accordingly  
Per AT,  
PB

### Remarks

Search Criteria: Search Column: Search

Line #	Remarks
---	No Data Found

Update Remarks # Remarks: 0 Update Multiple Cases

Top of Screen

Amc 418660  
Amc 414381

When recorded please return to:  
Paul Wilk  
517 N. Mount Prospect Rd.  
Des Plaines, IL 60016-2028

### QUITCLAIM DEED

THIS QUITCLAIM DEED, Executed this 8<sup>th</sup> day of May 2013, by first parties Steve Karolyi, and Tina Deters, whose address is P.O. Box 74353, Phoenix, AZ 85087, to second parties Paul Wilk whose address is 517 N. Mount Prospect Rd., Des Plaines, IL 60016-2028.

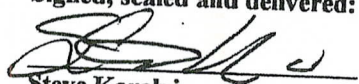
WITNESSETH, That the said first party, for good consideration and for the sum of \$10.00 paid by the second party, the receipt hereby acknowledged, does hereby remise, release and quitclaim unto the second party forever, all the right, title, interest and claim which the first party has in and to the following described placer mining claim, in the County of Maricopa, State of Arizona, to wit:


AMC # 418668      Lead Dike#3  
AMC# 414384      Gold Rock

Exempt per ARS 11-1134 A6

In WITNESS WHEREOF, the said first party has signed and sealed these presents the day and year first above written.

Signed, sealed and delivered:

  
Steve Karolyi


  
Tina Deters

RECEIVED  
PLK & ASSOCIATES  
2013 MAY 10 P 2:28  
PHOENIX, ARIZONA


State of Arizona    } Arizona  
County of            } Maricopa

On this 8 day of May, 2013 before me Steve Karolyi and Tina Deters personally appeared, and proved to me on the basis of satisfactory evidence to be the person whose name is subscribed to the within instrument and acknowledged to me that he executed the same in his authorized capacity, and that his signature on the instrument the person, or the entity upon behalf of which the person acted, executed the instrument.

ACKNOWLEDGED by my hand and official notary seal.

  
Signature

ENTERED INTO COMPUTER  
AUG 06 2013 PB



# MC Mass Owner Update

**Starting Serial Number**

418668

**Ending Serial Number**

418668

**ENTERED INTO COMPUTER**  
AUG 06 2013 *FB*

**Available Options**

Delete Owner - 396 TRF OF INT - ( money sent to CBS )

**Owner Details**

Owner	Address	Address2	City	State	Zip
KAROLYI STEVE <a href="#">Lookup</a>	PO BOX 74353		PHOENIX	AZ	850871006

**Action Date:** 05/10/2013

**Action Remark:** KAROLYI STEVE

**Receipt Nr:** 2791006

**Update**

**Errors:**

Transaction Successful.

U.S. DEPARTMENT OF THE INTERIOR  
BUREAU OF LAND MANAGEMENT



# Mining Claims

Serial Number  
AMC418668

Last modified: 08/06/2013 13:50:00 Status: ACTIVE

View Valid Delete Copy

Serial Register Page

*Transfer Processed*  
**ENTERED INTO COMPUTER**  
AUG 06 2013 PB

Case Header Details

Case Type	Claim Name	Commodity	Lead File Nr	Case Acres	Curr Mnt Fee
384101	LEAD DIKE #3		AMC418660	20.660	\$140.00

Update Header Details

Owner Details

Search Criteria: Search Column: Search

Proprietor Name(LFI)	Int Rel	Address	Address2	City	State	Zip
WILK PAUL	58	517 N MOUNT PROSPECT RD		DES PLAINES	IL	600162028

Update Customer Details # Customers: 1 Update Multiple Cases

Land Description Details

Meridian: Township: Range: Section: Search Column: Search

Meridian	Twp	Range	Sec	NENW	SWSE	Geo St	County	Office	SMA
14	0050N	0080W	013	X	X	AZ	MARICOPA	HASSAYAMPA FO	BUREAU OF LAND MGMT

Update Location Details # Locations: Update Multiple Cases

Action Details

Search Criteria: Search Column: Search

Date (mm/dd/yyyy)	Code	Action Taken	Action Remarks	Receipt Nr
09/02/2012	403	LOCATION DATE		
11/08/2012	395	RECORDATION NOTICE RECD	1	2686436
11/07/2012	484	LOCATION YEAR / MAINTENANCE FEE	2013;\$140	2686436
06/06/2013	669	LAND STATUS CHECKED		
05/10/2013	396	TRF OF INTEREST FILED	KAROLYI STEVE	2791006
11/07/2012	501	ACCT ADV IN LEAD FILE	AMC418660-AMC418670;	

Update Action Details # Actions: 6 Update Multiple Cases

Remarks

Search Criteria: Search Column: Search

Line #	Remarks
---	No Data Found

Update Remarks # Remarks: 0 Update Multiple Cases

Top of Screen



# Mining Claims

Last modified: 06/06/2013 11:36:08      Status: ACTIVE

Serial Number  
AMC418668

## Case Header Details

Case Type	Claim Name	Commodity	Lead File Nr	Case Acres	Curr Mnt Fee
384101	LEAD DIKE #3		AMC418660	20.660	\$140.00

PRIOR TO TRANSFER

## Owner Details

Search Criteria:  Search Column:

Proprietor Name(LFI)	Int Rel	Address	Address2	City	State	Zip
KAROLYI STEVE	58	PO BOX 74353		PHOENIX	AZ	850871006

# Customers: 1

## Land Description Details

Meridian:  Township:  Range:  Section:  Search Column:

Meridian	Twp	Range	Sec	N	E	W	S	Geo St	County	Office	SMA
14	0050N	0080W	013	X	X			AZ	MARICOPA	HASSAYAMPA FO	BUREAU OF LAND MGMT

# Locations:

## Action Details

Search Criteria:  Search Column:

Date (mm/dd/yyyy)	Code	Action Taken	Action Remarks	Receipt Nr
09/02/2012	403	LOCATION DATE		
11/08/2012	395	RECORDATION NOTICE RECD	1	2686436
11/07/2012	484	LOCATION YEAR / MAINTENANCE FEE	2013;\$140	2686436
06/06/2013	669	LAND STATUS CHECKED		
11/07/2012	501	ACCT ADV IN LEAD FILE	AMC418660-AMC418670;	

# Actions: 5

## Remarks

Search Criteria:  Search Column:

Line #	Remarks
---	No Data Found

# Remarks: 0

Top of Screen



**DEPARTMENT OF THE INTERIOR  
BUREAU OF LAND MANAGEMENT  
MINING CLAIMS  
(LIVE) Serial Register Page**

Run Date/Time: 08/06/2013 01:51 PM

Page 1 of 1

01 05-10-1872;017STAT0091;30USC26,28,34

Case Type 384101: LODE CLAIM

Claim Name: LEAD DIKE #3

Commodity :

Case Disposition: ACTIVE

Required Maintenance Fee: \$140.00

Total Acres

20.660

Serial Number

AMC418668

Lead File Number

AMC418660

Name & Address

WILK PAUL

517 N MOUNT PROSPECT RD

DES PLAINES, IL 60016-2028

Int Rel

CLAIMANT

Mer Twp Rng Sec

Quadrant

District/Field Office

County

14 0050N 0080W 013

NW ,SW

HASSAYAMPA FO

MARICOPA

Act Date

Code Action

Action Remarks

Receipt Number

09/02/2012

403 LOCATION DATE

11/08/2012

395 RECORDATION NOTICE RECD 1

2686436

11/07/2012

484 LOCATION YEAR / MAINTENANCE 2013;\$140

2686436

06/06/2013

669 LAND STATUS CHECKED

05/10/2013

396 TRF OF INTEREST FILED KAROLYI STEVE

2791006

11/07/2012

501 ACCT ADV IN LEAD FILE AMC418660-AMC418670;

Line Nr Remarks

NO WARRANTY IS MADE BY BLM  
FOR USE OF THE DATA FOR  
PURPOSES NOT INTENDED BY BLM

# MC Mass Owner Update

**Starting Serial Number**

414384

**Ending Serial Number**

414384

**ENTERED INTO COMPUTER**  
AUG 06 2013 RB

**Available Options**

Delete Owner - 396 TRF OF INT - ( money sent to CBS )

**Owner Details**

Owner	Address	Address2	City	State	Zip
DETERS TINA <b>Lookup</b>	PO BOX 74353		PHOENIX	AZ	850871006

**Action Date:** 05/10/2013

**Action Remark:** DETERS TINA

**Receipt Nr:** 2791006

**Update**

**Errors:** Transaction Successful.

U.S. DEPARTMENT OF THE INTERIOR  
BUREAU OF LAND MANAGEMENT



# Mining Claims

Last modified: 08/06/2013 13:39:00      Status: ACTIVE

Serial Number  
AMC414384

*Transfer Processed*  
**ENTERED INTO COMPUTER**  
AUG 06 2013 PB

Case Header Details

Case Type	Claim Name	Commodity	Lead File Nr	Case Acres	Curr Mnt Fee
384101	GOLD ROCK		AMC414381	20.660	\$140.00

Owner Details

Search Criteria:  Search Column:

Proprietor Name(LFI)	Int Rel	Address	Address2	City	State	Zip
WILK PAUL	58	517 N MOUNT PROSPECT RD		DES PLAINES	IL	600162028

# Customers: 1

Land Description Details

Meridian:  Township:  Range:  Section:  Search Column:

Meridian	Twp	Range	Sec	NE	NW	SW	SE	Geo St	County	Office	SMA
14	0040N	0070W	017		X	X		AZ	MARICOPA	HASSAYAMPA FO	BUREAU OF LAND MGMT

# Locations:

Action Details

Search Criteria:  Search Column:

Date (mm/dd/yyyy)	Code	Action Taken	Action Remarks	Receipt Nr
12/22/2011	403	LOCATION DATE		
03/12/2012	395	RECORDATION NOTICE RECD	1	2531724
08/31/2012	682	MAINTENANCE FEE/\$140	2013;\$140	2647358
05/10/2013	396	TRF OF INTEREST FILED	DETERS TINA	2791006
06/22/2012	669	LAND STATUS CHECKED		
03/12/2012	501	ACCT ADV IN LEAD FILE	AMC414381-AMC414393;	
03/12/2012	484	LOCATION YEAR / MAINTENANCE FEE	2012	2531724

# Actions: 7

Remarks

Search Criteria:  Search Column:

Line #	Remarks
---	No Data Found

# Remarks: 0

Top of Screen



# Mining Claims

Last modified: 09/11/2012 12:43:45 Status: ACTIVE

Serial Number  
AMC414384

View    Void    Delete    Copy

Serial Register Page

### Case Header Details

Case Type	Claim Name	Commodity	Lead File Nr	Case Acres	Curr Mnt Fee
384101	GOLD ROCK		AMC414381	20.660	\$140.00

Update Header Details

*Prior To Transfer*

### Owner Details

Search Criteria:    Search Column:    Search

Proprietor Name(LFI)	Int Rel	Address	Address2	City	State	Zip
BILLY TINA	58	PO BOX 74353	48412 N BLKCANYONCITY HWY #123	PHOENIX	AZ	850871006

Update Customer Details    # Customers: 1    Update Multiple Cases

### Land Description Details

Meridian:    Township:    Range:    Section:    Search Column:    Search

Meridian	Twp	Range	Sec	NE	NW	SW	SE	Geo St	County	Office	SMA
14	0040N	0070W	017			X	X	AZ	MARICOPA	HASSAYAMPA FO	BUREAU OF LAND MGMT

Update Location Details    # Locations:    Update Multiple Cases

### Action Details

Search Criteria:    Search Column:    Search

Date (mm/dd/yyyy)	Code	Action Taken	Action Remarks	Receipt Nr
12/22/2011	403	LOCATION DATE		
03/12/2012	395	RECORDATION NOTICE RECD	1	2531724
08/31/2012	682	MAINTENANCE FEE/\$140	2013;\$140	2647358
06/22/2012	669	LAND STATUS CHECKED		
03/12/2012	501	ACCT ADV IN LEAD FILE	AMC414381-AMC414393;	
03/12/2012	484	LOCATION YEAR / MAINTENANCE FEE	2012	2531724

Update Action Details    # Actions: 6    Update Multiple Cases

### Remarks

Search Criteria:    Search Column:    Search

Line #	Remarks
---	No Data Found

Update Remarks    # Remarks: 0    Update Multiple Cases

Top of Screen

**DEPARTMENT OF THE INTERIOR  
BUREAU OF LAND MANAGEMENT  
MINING CLAIMS  
(LIVE) Serial Register Page**

Run Date/Time: 08/06/2013 01:47 PM

Page 1 of 1

01 05-10-1872;017STAT0091;30USC26,28,34

Case Type 384101: LODE CLAIM

Claim Name: GOLD ROCK

Commodity :

Case Disposition: ACTIVE

Required Maintenance Fee: \$140.00

Total Acres

20.660

Serial Number

AMC414384

Lead File Number

AMC414381

Name & Address

WILK PAUL

517 N MOUNT PROSPECT RD

DES PLAINES, IL 60016-2028

Int Rel

CLAIMANT

Mer Twp Rng Sec

Quadrant

District/Field Office

County

14 0040N 0070W 017

SW .SE

HASSAYAMPA FO

MARICOPA

Act Date

Code Action

Action Remarks

Receipt Number

12/22/2011

403 LOCATION DATE

03/12/2012

395 RECORDATION NOTICE RECD 1

2531724

08/31/2012

682 MAINTENANCE FEE/\$140 2013;\$140

2647358

03/12/2012

484 LOCATION YEAR / MAINTENANCE 2012

2531724

05/10/2013

396 TRF OF INTEREST FILED DETERS TINA

2791006

06/22/2012

669 LAND STATUS CHECKED

03/12/2012

501 ACCT ADV IN LEAD FILE AMC414381-AMC414393;

Line Nr Remarks

NO WARRANTY IS MADE BY BLM  
FOR USE OF THE DATA FOR  
PURPOSES NOT INTENDED BY BLM

When recorded please return to:  
Mike Toomoth  
11012 Canyon Rd East Ste8  
PMB 860  
Puyallup, WA - 98373

Amc 416904

### QUITCLAIM DEED

THIS QUITCLAIM DEED, Executed this 4<sup>th</sup> day of May 2013, by first parties Steve Karolyi whose address is P.O. Box 74353, Phoenix, AZ 85087, to second party Mike Toomoth whose address is 11012 Canyon Rd East Ste. 8., PMB 860., Puyallup, WA 98373.

1-New IP  
JUL 02 2013  
Entered. PB


WITNESSETH, that the said first party, for good consideration and for the sum of \$10.00 paid by the second party, the receipt hereby acknowledged, does hereby remise, release and quitclaim unto the second party forever, all the right, title, interest and claim which the first party has in and to the following described lode mining claims, in the County of Maricopa, State of Arizona, to wit:

AMC # 416906 Black Pearl #10

Exempt per ARS 11-1134 A6

In WITNESS WHEREOF, the said first party has signed and sealed these presents the day and year first above written.

Signed, sealed and delivered:


 Steve Karolyi


State of Arizona } Arizona  
County of } Maricopa

RECEIVED  
BLM ARIZONA STATE OFFICE  
2013 MAY 10 P 2:28  
PHOENIX, ARIZONA

On this 8<sup>th</sup> day of May, 2013 before me Steve Karolyi, personally appeared, and proved to me on the basis of satisfactory evidence to be the person whose name is subscribed to the within instrument and acknowledged to me that he executed the same in his authorized capacity, and that his signature on the instrument the person, or the entity upon behalf of which the person acted, executed the instrument.

ACKNOWLEDGED by my hand and official notary seal.

  
Signature



ENTERED INTO COMPUTER  
JUL 02 2013 PB

1/3c

# New Customer Screen

System ID:

Proprietor Number: **2348785**

Proprietor Name:

Category:

Address:

City:

State:

Zip:

*New ID*  
**ENTERED INTO COMPUTER**  
*7/2/13 JB*

Save

Customer details successfully Inserted for Customer Id 2348785

# MC Mass Owner Update

**Starting Serial Number**

416906

**Ending Serial Number**

416906

**ENTERED INTO COMPUTER**

JUL 02 2013 *pb*

**Available Options**

Delete Owner - 396 TRF OF INT - ( money sent to CBS )

**Owner Details**

Owner	Address	Address2	City	State	Zip
KAROLYI STEVE <b>Lookup</b>	PO BOX 74353		PHOENIX	AZ	850871006

**Action Date:** 05/10/2013

**Action Remark:** KAROLYI STEVE

**Receipt Nr:** 2791006

**Update**

**Errors:**

Transaction Successful.



U.S. DEPARTMENT OF THE INTERIOR  
BUREAU OF LAND MANAGEMENT



# Mining Claims

Last modified: 07/02/2013 17:06:00 Status: ACTIVE

Serial Number  
AMC416906

Case Header Details

Case Type	Claim Name	Commodity	Lead File Nr	Case Acres	Curr Mnt Fee
384101	BLACK PEARL #10		AMC416904	20.660	\$140.00

*Transfer Processed*  
**ENTERED INTO COMPUTER**  
JUL 02 2013 *PB*

Owner Details

Search Criteria:  Search Column:

Proprietor Name(LFI)	Int Rel	Address	Address2	City	State	Zip
TOOMOTH MIKE	58	11012 CANYON RD E STE 8	PMB 860	PUYALLUP	WA	983733002

# Customers: 1

Land Description Details

Meridian:  Township:  Range:  Section:  Search Column:

Meridian	Twp	Range	Sec	N	NE	SW	SE	Geo St	County	Office	SMA
14	0040N	0070W	017			X		AZ	MARICOPA	HASSAYAMPA FO	BUREAU OF LAND MGMT

# Locations:

Action Details

Search Criteria:  Search Column:

Date (mm/dd/yyyy)	Code	Action Taken	Action Remarks	Receipt Nr
05/20/2012	403	LOCATION DATE		
08/06/2012	395	RECORDATION NOTICE RECD	1	2623639
08/31/2012	682	MAINTENANCE FEE/\$140	2013;\$140	2647313
05/10/2013	396	TRF OF INTEREST FILED	KAROLYI STEVE	2791006
03/08/2013	669	LAND STATUS CHECKED		
08/06/2012	501	ACCT ADV IN LEAD FILE	AMC416904-AMC416909;	
08/06/2012	484	LOCATION YEAR / MAINTENANCE FEE	2012;\$140	2623639

# Actions: 7

Remarks

Search Criteria:  Search Column:

Line #	Remarks
---	No Data Found

# Remarks: 0

Top of Screen

U.S. DEPARTMENT OF THE INTERIOR  
BUREAU OF LAND MANAGEMENT



# Mining Claims

Last modified: 03/21/2013 08:41:59      Status: ACTIVE

**Serial Number**

AMC416906

[View](#)   [Void](#)   [Delete](#)   [Copy](#)

[Serial Register Page](#)

*Prior to Transfer*

**Case Header Details**

Case Type	Claim Name	Commodity	Lead File Nr	Case Acres	Curr Mnt Fee
384101	BLACK PEARL #10		AMC416904	20.660	\$140.00

[Update Header Details](#)

**Owner Details**

Search Criteria:  Search Column:  [Search](#)

Proprietor Name(LFI)	Int Rel	Address	Address2	City	State	Zip
KAROLYI STEVE	58	PO BOX 74353		PHOENIX	AZ	850871006

[Update Customer Details](#)   # Customers: 1   [Update Multiple Cases](#)

**Land Description Details**

Meridian:  Township:  Range:  Section:  Search Column:  [Search](#)

Meridian	Twp	Range	Sec	NENW	SWSE	Geo St	County	Office	SMA
14	0040N	0070W	017			X	AZ	MARICOPA HASSAYAMPA FO	BUREAU OF LAND MGMT

[Update Location Details](#)   # Locations:   [Update Multiple Cases](#)

**Action Details**

Search Criteria:  Search Column:  [Search](#)

Date (mm/dd/yyyy)	Code	Action Taken	Action Remarks	Receipt Nr
05/20/2012	403	LOCATION DATE		
08/06/2012	395	RECORDATION NOTICE RECD	1	2623639
08/31/2012	682	MAINTENANCE FEE/\$140	2013;\$140	2647313
03/08/2013	669	LAND STATUS CHECKED		
08/06/2012	501	ACCT ADV IN LEAD FILE	AMC416904-AMC416909;	
08/06/2012	484	LOCATION YEAR / MAINTENANCE FEE	2012;\$140	2623639

[Update Action Details](#)   # Actions: 6   [Update Multiple Cases](#)

**Remarks**

Search Criteria:  Search Column:  [Search](#)

Line #	Remarks
---	No Data Found

[Update Remarks](#)   # Remarks: 0   [Update Multiple Cases](#)

Top of Screen

When recorded please return to:  
John Adams  
824 W 97th Ave  
Denver, CO 80206

AMC 418581

### QUITCLAIM DEED

THIS QUITCLAIM DEED, Executed this 7<sup>th</sup> day of May 2013, by first party Steve Karolyi, whose address is P.O Box 74353, Phoenix, Az 85087 to second party John Adams whose address is 824 W. 97<sup>th</sup> Ave., Denver, CO 80206.

Entered - New ID JUL 02 2013  
PB


WITNESSETH, That the said first party, for good consideration and for the sum of \$10.00 paid by the second party, the receipt hereby acknowledged, does hereby remise, release and quitclaim unto the second party forever, all the right, title, interest and claim which the first party has in and to the following described Lode mining claim, in the County of Maricopa, State of Arizona, to wit:

AMC # 418584 Mystic Mountain #2

Exempt per ARS 11-1134 A6

In WITNESS WHEREOF, the said first party has signed and sealed these presents the day and year first above written.

Signed, sealed and delivered:


  
Steve Karolyi

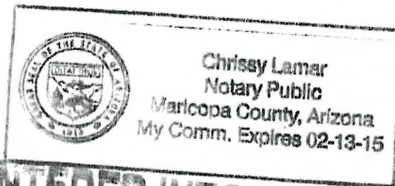
RECEIVED  
EL PASO COUNTY CLERK'S OFFICE  
28 MAY 10 P 2:28  
PHOENIX, ARIZONA

State of Arizona } Arizona  
County of } Maricopa

On this 8<sup>th</sup> day of May, 2013 before me Steve Karolyi personally appeared, and proved to me on the basis of satisfactory evidence to be the person whose name is subscribed to the within instrument and acknowledged to me that he executed the same in his authorized capacity, and that his signature on the instrument the person, or the entity upon behalf of which the person acted, executed the instrument.

ACKNOWLEDGED by my hand and official notary seal.

  
Signature



ENTERED INTO COMPUTER  
JUL 02 2013 PB

1/10

# New Customer Screen

System ID:

Proprietor Number: **2348783**

Proprietor Name:

Category:

Address:

City:

State:

Zip:

*New ID*  
**ENTERED INTO COMPUTER**  
*JUL 02 2013* *RS*

**Save**

Customer details successfully Inserted for Customer Id 2348783

# MC Mass Owner Update

**Starting Serial Number**

418584

**Ending Serial Number**

418584

## Available Options

Delete Owner - 396 TRF OF INT - ( money sent to CBS )

## Owner Details

Owner	Address	Address2	City	State	Zip
KAROLYI STEVE <input type="button" value="Lookup"/>	PO BOX 74353		PHOENIX	AZ	850871006

**Action Date:** 05/10/2013

**Action Remark:** KAROLYI STEVE

**Receipt Nr:** 2791006

ENTERED INTO COMPUTER

Errors:

Transaction Successful.

JUL 02 2013 *RB*



# Mining Claims

Serial Number  
AMC418584

Last modified: 07/02/2013 17:09:00 Status: ACTIVE

[View](#) [Void](#) [Delete](#) [Copy](#)

[Serial Register Page](#)

*Transfer Processed*  
**ENTERED INTO COMPUTER**  
*JUL 02 2013 PB*

### Case Header Details

Case Type	Claim Name	Commodity	Lead File Nr	Case Acres	Curr Mnt Fee
384101	MYSTIC MOUNTAIN #2		AMC418581	20.660	\$140.00

[Update Header Details](#)

### Owner Details

Search Criteria: Search Column: Search

Proprietor Name(LFI)	Int Rel	Address	Address2	City	State	Zip
ADAMS JOHN	58	824 W 97TH AVE		NORTHGLENN	CO	802605604

[Update Customer Details](#) # Customers: 1 [Update Multiple Cases](#)

### Land Description Details

Meridian: Township: Range: Section: Search Column: Search

Meridian	Twp	Range	Sec	NE	NW	SW	SE	Geo St	County	Office	SMA
14	0040N	0100W	007	X				AZ	LA PAZ, MARICOPA	HASSAYAMPA FO	BUREAU OF LAND MGMT

[Update Location Details](#) # Locations: [Update Multiple Cases](#)

### Action Details

Search Criteria: Search Column: Search

Date (mm/dd/yyyy)	Code	Action Taken	Action Remarks	Receipt Nr
09/02/2012	403	LOCATION DATE		
10/31/2012	395	RECORDATION NOTICE RECD	1	2682342
10/31/2012	484	LOCATION YEAR / MAINTENANCE FEE	2013;\$140	2682342
05/17/2013	669	LAND STATUS CHECKED		
05/10/2013	396	TRF OF INTEREST FILED	KAROLYI STEVE	2791006
10/31/2012	501	ACCT ADV IN LEAD FILE	AMC418581-AMC418585;	

[Update Action Details](#) # Actions: 6 [Update Multiple Cases](#)

### Remarks

Search Criteria: Search Column: Search

Line #	Remarks
---	No Data Found

[Update Remarks](#) # Remarks: 0 [Update Multiple Cases](#)



# Mining Claims

Last modified: 05/17/2013 12:49:24      Status: ACTIVE

Serial Number

AMC418584

## Case Header Details

Case Type	Claim Name	Commodity	Lead File Nr	Case Acres	Curr Mint Fee
384101	MYSTIC MOUNTAIN #2		AMC418581	20.660	\$140.00

PRIOR TO TRANSFER

## Owner Details

Search Criteria:  Search Column:

Proprietor Name(LFI)	Int Rel	Address	Address2	City	State	Zip
KAROLYI STEVE	58	PO BOX 74353		PHOENIX	AZ	850871006

# Customers: 1

## Land Description Details

Meridian:  Township:  Range:  Section:  Search Column:

Meridian	Twp	Range	Sec	NE	NW	SW	SE	Geo St	County	Office	SMA
14	0040N	0100W	007		X			AZ	LA PAZ, MARICOPA	HASSAYAMPA FO	BUREAU OF LAND MGMT

# Locations:

## Action Details

Search Criteria:  Search Column:

Date (mm/dd/yyyy)	Code	Action Taken	Action Remarks	Receipt Nr
09/02/2012	403	LOCATION DATE		
10/31/2012	395	RECORDATION NOTICE RECD	1	2682342
10/31/2012	484	LOCATION YEAR / MAINTENANCE FEE	2013;\$140	2682342
05/17/2013	669	LAND STATUS CHECKED		
10/31/2012	501	ACCT ADV IN LEAD FILE	AMC418581-AMC418585;	

# Actions: 5

## Remarks

Search Criteria:  Search Column:

Line #	Remarks
---	No Data Found

# Remarks: 0

Top of Screen

When recorded please return to:  
Mario Mata  
931 N. Sonora St.  
Coolidge, AZ 85128

Amc 420457

### QUITCLAIM DEED

THIS QUITCLAIM DEED, Executed this 7<sup>th</sup> day of May 2013, by first parties Steve Karolyi whose address is P.O. Box 74353, Phoenix, AZ 85087, to second party Mario Mata whose address is 931 N. Sonora St., Coolidge, AZ 85128.

Entered 1 - new ID  
JUL 02 2013 PB


WITNESSETH, that the said first party, for good consideration and for the sum of \$10.00 paid by the second party, the receipt hereby acknowledged, does hereby remise, release and quitclaim unto the second party forever, all the right, title, interest and claim which the first party has in and to the following described lode mining claim, in the County of Maricopa, State of Arizona, to wit:

AMC # 420467 Red Hills Gold #2

Exempt per ARS 11-1134 A6

In WITNESS WHEREOF, the said first party has signed and sealed these presents the day and year first above written.

Signed, sealed and delivered:


 Steve Karolyi


State of Arizona } Arizona  
County of } Maricopa

RECEIVED  
CLM AZ STATE OFFICE  
2013 MAY 10 P 2:28  
PHOENIX, ARIZONA

On this 8<sup>th</sup> day of May, 2013 before me Steve Karolyi, personally appeared, and proved to me on the basis of satisfactory evidence to be the person whose name is subscribed to the within instrument and acknowledged to me that he executed the same in his authorized capacity, and that his signature on the instrument the person, or the entity upon behalf of which the person acted, executed the instrument.

ACKNOWLEDGED by my hand and official notary seal.

  
Signature



ENTERED INTO COMPUTER  
JUL 02 2013 PB

*bc*



# New Customer Screen

System ID:

Proprietor Number: **2348779**

Proprietor Name:

Category:

Address:

City:

State:

Zip:

*New ID*  
**ENTERED INTO COMPUTER**

*JUL 02 2013 PB*

**Save**

Customer details successfully Inserted for Customer Id 2348779

# MC Mass Owner Update

**Starting Serial Number**

420467

**Ending Serial Number**

420467

## Available Options

Delete Owner - 396 TRF OF INT - ( money sent to CBS )

## Owner Details

Owner	Address	Address2	City	State	Zip
KAROLYI STEVE <input type="button" value="Lookup"/>	PO BOX 74353		PHOENIX	AZ	850871006

**Action Date:** 05/10/2013

**Action Remark:** KAROLYI STEVE

**Receipt Nr:** 2791006

**Errors:**

Transaction Successful.

ENTERED INTO COMPUTER

JUL 02 2013  
VB



# Mining Claims

Last modified: 07/02/2013 17:11:00      Status: ACTIVE

Serial Number  
AMC420467

*TRANSFER PROCESSED  
ENTERED INTO COMPUTER  
JUL 02 2013 PB*

### Case Header Details

Case Type	Claim Name	Commodity	Lead File Nr	Case Acres	Curr Mnt Fee
384101	RED HILLS GOLD #2		AMC420457	20.660	\$140.00

### Owner Details

Search Criteria:  Search Column:

Proprietor Name(LFI)	Int Rel	Address	Address2	City	State	Zip
MATA MARIO	58	931 N SONORA ST		COOLIDGE	AZ	851283842

# Customers: 1

### Land Description Details

Meridian:  Township:  Range:  Section:  Search Column:

Meridian	Twp	Range	Sec	N	E	W	S	Geo St	County	Office	SMA
14	0040N	0070W	023	X				AZ	MARICOPA	HASSAYAMPA FO	BUREAU OF LAND MGMT

# Locations:

### Action Details

Search Criteria:  Search Column:

Date (mm/dd/yyyy)	Code	Action Taken	Action Remarks	Receipt Nr
10/04/2012	403	LOCATION DATE		
12/31/2012	395	RECORDATION NOTICE RECD	1	2714874
12/27/2012	484	LOCATION YEAR / MAINTENANCE FEE	2013;\$140	2714874
06/11/2013	669	LAND STATUS CHECKED		
05/10/2013	396	TRF OF INTEREST FILED	KAROLYI STEVE	2791006
12/27/2012	501	ACCT ADV IN LEAD FILE	AMC420457-AMC420472;	

# Actions: 6

### Remarks

Search Criteria:  Search Column:

Line #	Remarks
0001	MISSING DATE OF LOCATION

# Remarks: 1

Top of Screen

U.S. DEPARTMENT OF THE INTERIOR  
BUREAU OF LAND MANAGEMENT



# Mining Claims

Last modified: 06/11/2013 14:35:13 Status: ACTIVE

**Serial Number**

AMC420467

[View](#) [Void](#) [Delete](#) [Copy](#)

[Serial Register Page](#)

**Case Header Details**

Case Type	Claim Name	Commodity	Lead File Nr	Case Acres	Curr Mnt Fee
384101	RED HILLS GOLD #2		AMC420457	20.660	\$140.00

[Update Header Details](#)

*PRIOR TO TRANSFER*

**Owner Details**

Search Criteria:  Search Column:  [Search](#)

Proprietor Name(LFI)	Int Rel	Address	Address2	City	State	Zip
KAROLYI STEVE	58	PO BOX 74353		PHOENIX	AZ	850871006

[Update Customer Details](#) # Customers: 1 [Update Multiple Cases](#)

**Land Description Details**

Meridian:  Township:  Range:  Section:  Search Column:  [Search](#)

Meridian	Twp	Range	Sec	NE	NW	SE	SW	Geo St	County	Office	SMA
14	0040N	0070W	023	X				AZ	MARICOPA	HASSAYAMPA FO	BUREAU OF LAND MGMT

[Update Location Details](#) # Locations: [Update Multiple Cases](#)

**Action Details**

Search Criteria:  Search Column:  [Search](#)

Date (mm/dd/yyyy)	Code	Action Taken	Action Remarks	Receipt Nr
10/04/2012	403	LOCATION DATE		
12/31/2012	395	RECORDATION NOTICE RECD	1	2714874
12/27/2012	484	LOCATION YEAR / MAINTENANCE FEE	2013;\$140	2714874
06/11/2013	669	LAND STATUS CHECKED		
12/27/2012	501	ACCT ADV IN LEAD FILE	AMC420457-AMC420472;	

[Update Action Details](#) # Actions: 5 [Update Multiple Cases](#)

**Remarks**

Search Criteria:  Search Column:  [Search](#)

Line #	Remarks
0001	MISSING DATE OF LOCATION

[Update Remarks](#) # Remarks: 1 [Update Multiple Cases](#)

Top of Screen

United States Department of the Interior  
 Bureau of Land Management  
 LANDS/RECREATION & PLANNING  
 ONE N CENTRAL AVE  
 PHOENIX, AZ 85004 -2203  
 Phone: 602-417-9200

Receipt

No:

2791006

Transaction #: 2875730		<b>ENTERED INTO COMPUTER</b>
Date of Transaction: 05/10/2013		
CUSTOMER:		
STEVE KAROLYI PO BOX 74353 PHOENIX, AZ 85087-1006 US		

LINE #	QTY	DESCRIPTION	REMARKS	UNIT PRICE	TOTAL
1	1.00	LOCATABLE MINERALS / MINING CLAIMS-NOT NEW-UNADJUD, ONE AUTH NO. ONLY / MINING CLAIM MONEY RECEIVED CASES: AMC422562/\$130.00	13 TRANSFERS ATTACHED	- n/a -	130.00
<b>TOTAL:</b>					<b>\$130.00</b>

PAYMENT INFORMATION			
1	AMOUNT:	130.00	POSTMARKED: N/A
	TYPE:	CHECK	RECEIVED: 05/10/2013
	CHECK NO:	7814	
	NAME:	KAROLYI, STEVE PO BOX 74353 PHOENIX AZ 85087-1006 US	

REMARKS
7/2/13 EMAIL MSG SENT TO Tina Lilly (Deters).

This receipt was generated by the automated BLM Collections and Billing System and is a paper representation of a portion of the official electronic record contained therein.

JUL 02 2013 **ENTERED INTO COMPUTER**  
 Amc 416906'; Amc 418584'; Amc 420467' (P)

AUG 06 2013 - Amc 404138'; 422562'; Amc 418668' & 414384'

Amc 414138 had a duplicate OCD therefore it was counted twice.  
 → For Amc 414241' - cannot be processed; claimant list's this as:  
 Golden Crown #6. LR-2000 shows Amc 414241 as Golden Crown #9  
 and two different people own it, as of 2/14/13... I included this info on  
 7/16/13. PB

JUL 25 2013 - A copy of what was signed by Tina Peters was forwarded to ADJ. on July 25<sup>th</sup> 2013. Tina Deters signed the "Name Change" statement on 7/20/13. (See Copy). PB



Brown, Pauline <paulinebrown@blm.gov>

---

## QUIT CLAIM DEEDS; RECEIPT #2791006

---

**Brown, Pauline** <paulinebrown@blm.gov>  
To: MINEFINDER7@gmail.com

Tue, Jul 2, 2013 at 4:29 PM

Tina,

Please contact me concerning the QCD's that were filed with BLM on May 10, 2013; Receipt #2791006. Several Deeds may not be processed until I hear from you. I will be in the office tomorrow morning; I can be reached at 602-417-9360. I did leave a message on your phone's.

Thank you and have a nice evening,

—  
**PAULINE BROWN, LAND LAW EXAMINER**  
LANDS AND MINERALS DEPT., (AZ931)  
US DEPARTMENT OF THE INTERIOR  
BUREAU OF LAND MANAGEMENT  
1 N CENTRAL AVE., SUITE 800  
PHOENIX, AZ 85004

This electronic mail message contains information that (a) is or may be CONFIDENTIAL, PROPRIETARY IN NATURE, OR OTHERWISE PROTECTED BY LAW FROM DISCLOSURE, and (b) is intended only for the use of the addressee(s) named herein. If you are not an intended recipient, please notify the sender by return e-mail immediately and take the steps necessary to delete the message completely from your computer system. If the reader of this message is not the intended recipient or the employee or agent responsible for delivering this message to the intended recipient, you are hereby notified that any dissemination, distribution, or copying of this communication is strictly prohibited. Not Intended as a Substitute for a Writing: Notwithstanding the Uniform Electronic Transaction Act or any other law of similar effect, absent an express statement to the contrary, this e-mail message, its contents, and any attachments hereto are not intended to represent an offer or acceptance to enter into a contract and are not otherwise intended to bind this sender, or any other person or entity.

---

**minefinder7@gmail.com** <minefinder7@gmail.com>  
To: "Brown, Pauline" <paulinebrown@blm.gov>

Wed, Jul 3, 2013 at 9:57 AM

Hi Pauline,

It was a pleasure speaking with you. I appreciate your assistance in resolving any confusion surrounding notification of legal name change. Please find the requested document attached. Thank you so very much. If you have any questions, please do not hesitate to contact me. Again, Thank you.

Tina Deters  
[Quoted text hidden]

---

 **BLM request legal name change.docx**  
16K

AZ-931

**UNITED STATES  
DEPARTMENT OF THE INTERIOR**

Bureau of Land Management  
Arizona State Office  
1 North Central Avenue, Suite 800  
Phoenix, Arizona 85004

Official Business  
Penalty for Private Use, \$300

An Equal Opportunity Employer

**TINA DETERS  
32151 S MAGGIE MINE RD  
BLACK CANYON CITY, AZ 85087**

JUL 16 2013

Tina,

July 16, 2013

Any request for an address or name change must be signed by the claimant(s); Please sign and date your request and return it to the Bureau of Land Management. Also I am still waiting on the Corrected QCD (see copy of attachments). If you have any questions, Please do not hesitate to call me.

Thank you kindly,



**PAULINE BROWN, LAND LAW EXAMINER**   
LANDS AND MINERALS DEPT., {AZ931}  
US DEPARTMENT OF THE INTERIOR  
BUREAU OF LAND MANAGEMENT  
1 N CENTRAL AVE., SUITE 800  
PHOENIX, AZ 85004  
(602) 417-9360



Brown, Pauline <paulinebrown@blm.gov>  
To: Steve Karolyi <minefinder7@gmail.com>

Wed, Jul 3, 2013 at 10:17 AM

Hi Tina,

The wording is fine on your name change statement but we still need a **signed** statement. Please sign the above attached statement and mail it in to my attention.

I will process the name change as well as the quit claim deeds upon receipt.

Thank you kindly,


[Quoted text hidden]

July 3, 2013

Tina Deters  
32151 S. Maggie Mine Rd  
Black Canyon City, Ariz 85087  
602-710-3290

To Whom It May Concern;

Please be informed of my legal name change from Tina M. Lilly to Tina M. Deters due to marriage commenced on April 13, 2013. I respectfully request that all mining claims under "Lilly" be updated to reflect Deters as legal last name. Thank you.



Regards,

Tina Deters

 COPY

Amc 414237

When recorded please return to:  
Patrick Bownes  
537 Jones St., #3296  
San Francisco, CA 94102-2007

### QUITCLAIM DEED

WRONG Amc #  
USED.  
Amc 414241 is  
GOLDEN CROWN #9  
Should possibly be  
Amc 414238 which  
is GOLDEN CROWN #6

THIS QUITCLAIM DEED, Executed this 7<sup>th</sup> day of May 2013, by first parties Steve Karolyi and Tina Deters whose address is P.O. Box 74353, Phoenix, AZ 85087 to second parties, Patrick Bownes and Michael Bownes whose address is 537 Jones St., #3296., San Francisco, CA 94102-2007.


WITNESSETH, That the said first party, for good consideration and for the sum of \$10.00 paid by the second party, the receipt hereby acknowledged, does hereby remise, release and quitclaim unto the second party forever, all the right, title, interest and claim which the first party has in and to the following described placer mining claim, in the County of La Paz, State of Arizona, to wit:

Amc # 414241 Golden Crown #6

Exempt per ARS 11-1134 A6

In WITNESS WHEREOF, the said first party has signed and sealed these presents the day and year first above written.

Signed, sealed and delivered:

  
Steve Karolyi


  
Tina Deters


RECEIVED  
BLM AZ DISTRICT OFFICE  
2013 MAY 10 P 2:21  
PHOENIX, ARIZONA

State of Arizona } Arizona  
County of Maricopa } Maricopa

On this 8<sup>th</sup> day of May, 2013 before me Steve Karolyi and Tina Deters personally appeared, and proved to me on the basis of satisfactory evidence to be the person whose name is subscribed to the within instrument and acknowledged to me that he executed the same in his authorized capacity, and that his signature on the instrument the person, or the entity upon behalf of which the person acted, executed the instrument.

ACKNOWLEDGED by my hand and official notary seal.

  
Signature

 Chrissy Lamar  
Notary Public  
Maricopa County, Arizona  
My Comm. Expires 02-13-15

**DEPARTMENT OF THE INTERIOR**  
**BUREAU OF LAND MANAGEMENT**  
**MINING CLAIMS**  
**(LIVE) Serial Register Page**

Run Date/Time: 07/17/2013 09:43 AM

Page 1 of 1

01 10-21-1976;090STAT0090;43USC1744

Case Type 384201: PLACER CLAIM

Claim Name: GOLDEN CROWN #6

Commodity :

Case Disposition: ACTIVE

Required Maintenance Fee: \$280.00

Total Acres

40.000

Serial Number

AMC414238

Lead File Number

AMC414237

Name & Address

Int Rel

LILLY TINA

PO BOX 74353

PHOENIX, AZ 85087-1006

CLAIMANT

KAROLYI STEVE

PO BOX 74353

PHOENIX, AZ 85087-1006

CLAIMANT

Mer Twp

Rng

Sec

Quadrant

District/Field Office

County

14 0040N 0130W 005

NE

LAKE HAVASU FO

LA PAZ

Act Date

Code Action

Action Remarks

Receipt Number

12/28/2011

403

LOCATION DATE

02/29/2012

395

RECORDATION NOTICE RECD

1

2524716

08/31/2012

682

MAINTENANCE FEE/\$140

2013;\$280

2647358

02/29/2012

484

LOCATION YEAR / MAINTENANCE 2012

2524716

06/18/2012

669

LAND STATUS CHECKED

02/29/2012

501

ACCT ADV IN LEAD FILE

AMC414237-AMC414244;

Line Nr Remarks


NO WARRANTY IS MADE BY BLM  
 FOR USE OF THE DATA FOR  
 PURPOSES NOT INTENDED BY BLM

July 3, 2013

Tina Deters  
32151 S. Maggie Mine Rd  
Black Canyon City, Ariz 85087  
602-710-3290

To Whom It May Concern;

Please be informed of my legal name change from Tina M. Lilly to Tina M. Deters due to marriage commenced on April 13, 2013. I respectfully request that all mining claims under "Lilly" be updated to reflect Deters as legal last name. Thank you.



Regards,

Tina Deters


July 3, 2013

Tina Deters  
32151 S. Maggie Mine Rd  
Black Canyon City, Ariz 85087  
602-710-3290

To Whom It May Concern;

Please be informed of my legal name change from Tina M. Lilly to Tina M. Deters due to marriage commenced on April 13, 2013. I respectfully request that all mining claims under "Lilly" be updated to reflect Deters as legal last name. Thank you.

*Tina M. Deters*  
7/20/13



Regards,

Tina Deters

U.S. DEPARTMENT OF THE INTERIOR  
BUREAU OF LAND MANAGEMENT  
2013 JUL 25 P 2:30  
MOUNTAIN VIEW, ARIZONA

# Customer Name Update Screen

System ID:MC

Name:DETERS TINA

Lookup

Proprietor #:2289931

Renumber To:

Category:P - PRIVATE

Address:PO BOX 74353

City:PHOENIX

State:AZ

Zip:850871006

UNDELIVERABLE

*Last Name Updated  
ENTERED INTO COMPUTER  
for Statement received 7/25/13  
AUG 06 2013 JB*

Save

Save/Override DataFlux

Delete

Renumber

Customer details successfully saved for Customer Id 2289931

# Customer Name Update Screen

System ID: MC

Name: LILLY TINA

Lookup

Proprietor #: 2289931

Renumber To:

Category: P - PRIVATE

*PREVIOUS LISTING*

Address: PO BOX 74353

City: PHOENIX

State: AZ

Zip: 850871006

UNDELIVERABLE

Save

Save/Override DataFlux

Delete

Renumber



When recorded please return to:  
Danny Peters  
P.O. Box 51  
Blodgett, MO 63824

AMC 418660  
AMC 404130  
AMC 413994

### QUITCLAIM DEED

THIS QUITCLAIM DEED, Executed this 12<sup>th</sup> day of June 2013, by first party Steve Karolyi, whose address is P.O Box 74353, Phoenix, Az 85087 to second party, Danny Peters, whose address is P.O Box 51., Blodgett, MO 63824.


WITNESSETH, That the said first party, for good consideration and for the sum of \$10.00 paid by the second party, the receipt hereby acknowledged, does hereby remise, release and quitclaim unto the second party forever, all the right, title, interest and claim which the first party has in and to the following described Lode mining claim, in the County of Maricopa, State of Arizona, to wit:

AMC # 418663 Copper Dike #4

Exempt per ARS 11-1134 A6

In WITNESS WHEREOF, the said first party has signed and sealed these presents the day and year first above written.

Signed, sealed and delivered:


  
Steve Karolyi


RECEIVED  
B.L.M. AZ STATE OFFICE  
2013 JUN 18 P 3:20  
PHOENIX, AZ

State of Arizona } Arizona  
County of } Maricopa

On this 12<sup>th</sup> day of June, 2013 before me Steve Karolyi personally appeared, and proved to me on the basis of satisfactory evidence to be the person whose name is subscribed to the within instrument and acknowledged to me that he executed the same in his authorized capacity, and that his signature on the instrument the person, or the entity upon behalf of which the person acted, executed the instrument.

ACKNOWLEDGED by my hand and official notary seal.

  
Signature



ENTERED IN COMPUTER

RE 7-30-13

1/2

When recorded please return to:  
Wade Hartsell  
353 Willis Walker Ln.  
Collins, GA 30421-3707

## QUITCLAIM DEED

THIS QUITCLAIM DEED, Executed this 4<sup>th</sup> day of June, 2013 by first parties Steve Karolyi and Tina Deters (formerly Lilly), whose address is P.O. Box 74353, Phoenix, AZ 85087, to second parties, Wade Hartsell and Linda Hansen whose address is 353 Willis Walker Ln., Collins, GA 30421-3707.

WITNESSETH, That the said first party, for good consideration and for the sum of \$10.00 paid by the second party, the receipt hereby acknowledged, does hereby remise, release and quitclaim unto the second party forever, all the right, title, interest and claim which the first party has in and to the following described placer mining claims, in the County of La Paz, State of Arizona, to wit:

AMC # 404137 Gold Pass #11

Exempt per ARS 11-1134 A6

In WITNESS WHEREOF, the said first party has signed and sealed these presents the day and year first above written.


Signed, sealed and delivered:


 Steve Karolyi

State of Arizona } Arizona  
County of } Maricopa

On this 4<sup>th</sup> day of June, 2013 before me Steve Karolyi personally appeared, and proved to me on the basis of satisfactory evidence to be the person whose name is subscribed to the within instrument and acknowledged to me that he executed the same in his authorized capacity, and that his signature on the instrument the person, or the entity upon behalf of which the person acted, executed the instrument.

ACKNOWLEDGED by my hand and official notary seal.

  
Signature



RECEIVED  
B.L.M. AZ STATE OFFICE  
2013 JUN 18 P 3:20  
PHOENIX, AZ

ENTERED IN COMPUTER  
RE 7-30-13

2/50


Tina M. Deters Tina Deters

State of Arizona } Arizona  
County of } Maricopa

On this 15<sup>th</sup> day of June, 2013 before me Tina Deters personally appeared, and proved to me on the basis of satisfactory evidence to be the person whose name is subscribed to the within instrument and acknowledged to me that he executed the same in his authorized capacity, and that his signature on the instrument the person, or the entity upon behalf of which the person acted, executed the instrument.

ACKNOWLEDGED by my hand and official notary seal.

[Signature]  
Signature



RECEIVED  
B.L.M. AZ STATE OFFICE  
2013 JUN 18 P 3:20  
PHOENIX, AZ

When recorded please return to:  
Niles Arlington  
1695 Barbara Dr. NE  
Deming, NM 88030

## QUITCLAIM DEED

THIS QUITCLAIM DEED, Executed this 15<sup>th</sup> day of June 2013, by first parties Steve Karolyi, and Tina Deters (formerly Lilly), whose address is P.O. Box 74353, Phoenix, AZ 85087, to second parties Niles Arlington and Ronald Person, whose address is 1695 Barbara Dr. NE., Deming, NM 88030.


WITNESSETH, That the said first party, for good consideration and for the sum of \$10.00 paid by the second party, the receipt hereby acknowledged, does hereby remise, release and quitclaim unto the second party forever, all the right, title, interest and claim which the first party has in and to the following described placer mining claim, in the County of Pinal, State of Arizona, to wit:

AMC # 413999 Rio Oro Gold #3

Exempt per ARS 11-1134 A6

In WITNESS WHEREOF, the said first party has signed and sealed these presents the day and year first above written.


Signed, sealed and delivered:


  
Steve Karolyi

State of Arizona } Arizona  
County of } Maricopa

On this 15<sup>th</sup> day of June, 2013 before me Steve Karolyi personally appeared, and proved to me on the basis of satisfactory evidence to be the person whose name is subscribed to the within instrument and acknowledged to me that he executed the same in his authorized capacity, and that his signature on the instrument the person, or the entity upon behalf of which the person acted, executed the instrument.

ACKNOWLEDGED by my hand and official notary seal.

  
Signature



RECEIVED  
B.L.M. AZ STATE OFFICE  
2013 JUN 18 P 3:20  
PHOENIX, AZ

2/5c

State of Arizona } Arizona  
County of } Maricopa


Tina M. Deters  
Tina Deters

State of Arizona } Arizona  
County of } Maricopa

On this 18<sup>th</sup> day of June, 2013 before me Tina Deters personally appeared, and proved to me on the basis of satisfactory evidence to be the person whose name is subscribed to the within instrument and acknowledged to me that he executed the same in his authorized capacity, and that his signature on the instrument the person, or the entity upon behalf of which the person acted, executed the instrument.

ACKNOWLEDGED by my hand and official notary seal.

[Signature]  
Signature



RECEIVED  
B.L.M. / AZ STATE OFFICE  
2013 JUN 18 P 3:20  
PHOENIX, AZ

**United States Department of the Interior**  
**Bureau of Land Management**  
 LANDS/RECREATION & PLANNING  
 ONE N CENTRAL AVE  
 PHOENIX, AZ 85004 -2203  
 Phone: 602-417-9200

Receipt

No: 2815387

<b>Transaction #:</b> 2900568	
<b>Date of Transaction:</b> 06/18/2013	
<b>CUSTOMER:</b>	
STEVE KAROLYI PO BOX 74353 PHOENIX, AZ 85087-1006 US	

LINE #	QTY	DESCRIPTION	REMARKS	UNIT PRICE	TOTAL
1	3.00	LOCATABLE MINERALS / MINING CLAIMS- NEW, UNADJUD, ONE OR MORE AUTH NOS / NEW MINING CLAIM PROCESSING FEE \$15 CASES: AMC423622/\$15.00, AMC423623/\$15.00, AMC423624/\$15.00		- n/a -	45.00
2	3.00	LOCATABLE MINERALS / MINING CLAIMS- NEW, UNADJUD, ONE OR MORE AUTH NOS / NEW MINING CLAIM LOCATION FEE \$34 CASES: AMC423622/\$34.00, AMC423623/\$34.00, AMC423624/\$34.00		- n/a -	102.00
3	3.00	LOCATABLE MINERALS / MINING CLAIMS- NEW, UNADJUD, ONE OR MORE AUTH NOS / NEW MINING CLAIM MAINT FEE \$140 CASES: AMC423622/\$140.00, AMC423623/\$140.00, AMC423624/\$140.00		- n/a -	420.00
4	1.00	LOCATABLE MINERALS / MINING CLAIMS-NOT NEW-UNADJUD, ONE AUTH NO. ONLY / MINING CLAIM MONEY RECEIVED CASES: AMC418663/\$50.00	TRF (5)	- n/a -	50.00
<b>TOTAL:</b>					<b>\$617.00</b>

PAYMENT INFORMATION			
1	AMOUNT:	617.00	POSTMARKED: N/A
	TYPE:	CHECK	RECEIVED: 06/18/2013
	CHECK NO:	7833	
	NAME:	KAROLYI, STEVE PO BOX 74353 PHOENIX AZ 85087-1006 US	<i>Transfers for: AMC 418663 AMC 404137 AMC 413999</i>

REMARKS
---------

Amc 418587  
Amc 420818  
Amc 420457  
Amc 412420  
Amc 418660

When recorded please return to:  
Frank Havlick  
609 County Hwy 102  
Gloversville, NY 12078

### QUITCLAIM DEED

THIS QUITCLAIM DEED, Executed this 2<sup>nd</sup> day of March 2013, by first party Steve Karolyi, whose address is P.O Box 74353, Phoenix, Az 85087 to second party, Frank Havlick whose address is 609 County Hwy 102., Gloversville, NY 12078.

WITNESSETH, That the said first party, for good consideration and for the sum of \$10.00 paid by the second party, the receipt hereby acknowledged, does hereby remise, release and quitclaim unto the second party forever, all the right, title, interest and claim which the first party has in and to the following described Lode mining claim, in the County of Maricopa, State of Arizona, to wit:

AMC # 418583 Mystic Mountain #1

Exempt per ARS 11-1134 A6

In WITNESS WHEREOF, the said first party has signed and sealed these presents the day and year first above written.

Signed, sealed and delivered:


  
Steve Karolyi


RECEIVED  
COUNTY CLERK'S OFFICE  
2013 MAR -7 P 12:47  
MARICOPA, ARIZONA

State of Arizona } Arizona  
County of } Maricopa

On this 6 day of March, 2013 before me Steve Karolyi personally appeared, and proved to me on the basis of satisfactory evidence to be the person whose name is subscribed to the within instrument and acknowledged to me that he executed the same in his authorized capacity, and that his signature on the instrument the person, or the entity upon behalf of which the person acted, executed the instrument.

ACKNOWLEDGED by my hand and official notary seal.

  
Signature

  
Chrissy Lamar  
Notary Public  
Maricopa County, Arizona  
My Comm. Expires 02-13-15

ENTERED IN COMPUTER  
RE 5-7-19

When recorded please return to:  
Mike Sharpe  
1600 Laverder Dr.  
Fernley, NV 89408-7305

## QUITCLAIM DEED

THIS QUITCLAIM DEED, Executed this 2<sup>nd</sup> day of March 2013, by first party Steve Karolyi, whose address is P.O Box 74353, Phoenix, Az 85087 to second party, Mike Sharpe whose address is 1600 Laverder Dr., Fernley, NV 89408-7305.

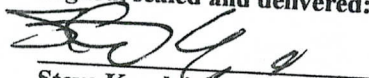
WITNESSETH, That the said first party, for good consideration and for the sum of \$10.00 paid by the second party, the receipt hereby acknowledged, does hereby remise, release and quitclaim unto the second party forever, all the right, title, interest and claim which the first party has in and to the following described Lode mining claim, in the County of Maricopa, State of Arizona, to wit:

AMC # 420457 Belmont Gold #1

Exempt per ARS 11-1134 A6

In WITNESS WHEREOF, the said first party has signed and sealed these presents the day and year first above written.

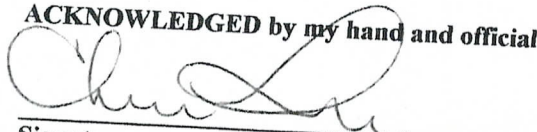
Signed, sealed and delivered:


  
Steve Karolyi

State of Arizona } Arizona  
County of } Maricopa

On this 6 day of March, 2013 before me Steve Karolyi personally appeared, and proved to me on the basis of satisfactory evidence to be the person whose name is subscribed to the within instrument and acknowledged to me that he executed the same in his authorized capacity, and that his signature on the instrument the person, or the entity upon behalf of which the person acted, executed the instrument.

ACKNOWLEDGED by my hand and official notary seal.

  
Signature



RECEIVED  
PLM & ASSOCIATE OFFICE  
2013 MAR -7 P 12:46  
PHOENIX, ARIZONA

ENTERED IN COMPUTER  
RS 5-7-13

1/10



When recorded please return to:  
Michael and Deborah Gruenthaner  
20616 N. Ventana Dr. West  
Sun City, AZ 85373

## QUITCLAIM DEED

THIS QUITCLAIM DEED, Executed this 2<sup>nd</sup> day of March 2013, by first party Steve Karolyi, whose address is P.O Box 74353, Phoenix, Az 85087 to second parties, Michael Gruenthaner and Deborah Gruenthaner whose address is 14 Louisen St. Buffalo, NY 14211.

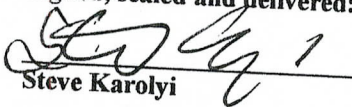
WITNESSETH, That the said first party, for good consideration and for the sum of \$10.00 paid by the second party, the receipt hereby acknowledged, does hereby remise, release and quitclaim unto the second party forever, all the right, title, interest and claim which the first party has in and to the following described Lode mining claim, in the County of Maricopa, State of Arizona, to wit:

AMC # 420471 Scotts Gold

Exempt per ARS 11-1134 A6

In WITNESS WHEREOF, the said first party has signed and sealed these presents the day and year first above written.

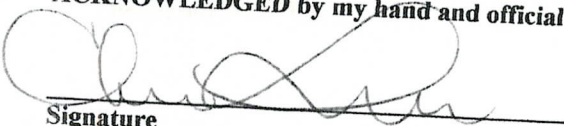
Signed, sealed and delivered:


  
Steve Karolyi

State of Arizona } Arizona  
County of } Maricopa

On this 2 day of March, 2013 before me Steve Karolyi personally appeared, and proved to me on the basis of satisfactory evidence to be the person whose name is subscribed to the within instrument and acknowledged to me that he executed the same in his authorized capacity, and that his signature on the instrument the person, or the entity upon behalf of which the person acted, executed the instrument.

ACKNOWLEDGED by my hand and official notary seal.

  
Signature



PHOENIX, ARIZONA  
2013 MAR -7 P 12:16  
RECEIVED  
RECORDS OFFICE  
ENTERED IN COMPUTER  
RS 5-7-13

7/10

When recorded please return to:  
Paul Wilk  
517 N. Mount Prospect Rd.  
Des Plaines, IL 60016-2028

## QUITCLAIM DEED

THIS QUITCLAIM DEED, Executed this 25<sup>th</sup> day of February 2013, by first parties Steve Karolyi, and Tina Lilly, whose address is P.O. Box 74353, Phoenix, AZ 85087, to second parties Paul Wilk and Eileen M. Tighe, whose address is 517 N. Mount Prospect Rd., Des Plaines, IL 60016-2028.

WITNESSETH, That the said first party, for good consideration and for the sum of \$10.00 paid by the second party, the receipt hereby acknowledged, does hereby remise, release and quitclaim unto the second party forever, all the right, title, interest and claim which the first party has in and to the following described placer mining claim, in the County of La Paz, State of Arizona, to wit:


AMC # 420815 Rio Gold #4

Exempt per ARS 11-1134 A6

In WITNESS WHEREOF, the said first party has signed and sealed these presents the day and year first above written.

Signed, sealed and delivered:

  
Steve Karolyi


  
Tina Lilly


State of Arizona } Arizona  
County of } Maricopa

RECEIVED  
COUNTY CLERK'S OFFICE  
2013 MAR - 7 P 12:46  
PHOENIX, ARIZONA

On this 6 day of March, 2013 before me Steve Karolyi and Tina Lilly personally appeared, and proved to me on the basis of satisfactory evidence to be the person whose name is subscribed to the within instrument and acknowledged to me that he executed the same in his authorized capacity, and that his signature on the instrument the person, or the entity upon behalf of which the person acted, executed the instrument.

ACKNOWLEDGED by my hand and official notary seal.

  
Signature



ENTERED IN COMPUTER  
RS 5-7-13

2/20

When recorded please return to:  
Jordan Russell  
P.O Box 1264  
Kamas, UT 84036

# QUITCLAIM DEED

THIS QUITCLAIM DEED, Executed this 1<sup>st</sup> day of March 2013, by first parties Steve Karolyi and Tina Lilly, whose address is P.O Box 74353, Phoenix, Az 85087 to second parties, Jordan Russell and Anna Russell whose address is P.O Box 1264., Kamas, UT 84036.


WITNESSETH, That the said first party, for good consideration and for the sum of \$10.00 paid by the second party, the receipt hereby acknowledged, does hereby remise, release and quitclaim unto the second party forever, all the right, title, interest and claim which the first party has in and to the following described placer mining claim, in the County of Maricopa, State of Arizona, to wit:


AMC # 412427 Vulture #3  
AMC # 420462 Midway #1

Exempt per ARS 11-1134 A6

In WITNESS WHEREOF, the said first party has signed and sealed these presents the day and year first above written.

Signed, sealed and delivered:

  
Steve Karolyi


  
Tina Lilly


State of Arizona } Arizona  
County of } Maricopa

RECEIVED  
DEPARTMENT OF REVENUE OFFICE  
PHOENIX, ARIZONA  
2013 MAR -7 P 12:46

On this 6 day of March, 2013 before me Steve Karolyi and Tina Lilly personally appeared, and proved to me on the basis of satisfactory evidence to be the person whose name is subscribed to the within instrument and acknowledged to me that he executed the same in his authorized capacity, and that his signature on the instrument the person, or the entity upon behalf of which the person acted, executed the instrument.

ACKNOWLEDGED by my hand and official notary seal.

  
Signature

  
Chrissey Lamar  
Notary Public  
Maricopa County, Arizona  
My Comm. Expires 02-13-15

ENTERED IN COMPUTER

RS 5-7-13

4/2

When recorded please return to:  
Alan Fink  
718 Avenue D  
Billings, MT 59102

## QUITCLAIM DEED

THIS QUITCLAIM DEED, Executed this 2<sup>nd</sup> day of March 2013, by first party Steve Karolyi, whose address is P.O Box 74353, Phoenix, Az 85087 to second party, Alan Fink whose address is 718 Avenue D., Billings, MT 59102.

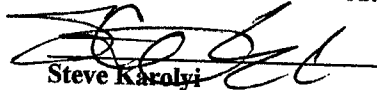
WITNESSETH, That the said first party, for good consideration and for the sum of \$10.00 paid by the second party, the receipt hereby acknowledged, does hereby remise, release and quitclaim unto the second party forever, all the right, title, interest and claim which the first party has in and to the following described Lode mining claim, in the County of Maricopa, State of Arizona, to wit:

AMC # 418665 Copper Gulch #2

Exempt per ARS 11-1134 A6

In WITNESS WHEREOF, the said first party has signed and sealed these presents the day and year first above written.

Signed, sealed and delivered:


  
Steve Karolyi

State of Arizona } Arizona  
County of } Maricopa

On this 6 day of March, 2013 before me Steve Karolyi personally appeared, and proved to me on the basis of satisfactory evidence to be the person whose name is subscribed to the within instrument and acknowledged to me that he executed the same in his authorized capacity, and that his signature on the instrument the person, or the entity upon behalf of which the person acted, executed the instrument.

ACKNOWLEDGED by my hand and official notary seal.

  
Signature



RECEIVED  
PLM AND THE OFFICE  
2013 MAR - 7 P 12:15  
PHOENIX, ARIZONA

ENTERED IN COMPUTER  
RE 5-7-13

**United States Department of the Interior**  
**Bureau of Land Management**  
 LANDS/RECREATION & PLANNING  
 ONE N CENTRAL AVE  
 PHOENIX, AZ 85004 -2203  
 Phone: 602-417-9200

Receipt

No: 2753509

<b>Transaction #:</b> 2837143	
<b>Date of Transaction:</b> 03/07/2013	
CUSTOMER:	
STEVE KAROLYI PO BOX 74353 PHOENIX,AZ 85087-1006 US	

LINE #	QTY	DESCRIPTION	REMARKS	UNIT PRICE	TOTAL
1	1.00	LOCATABLE MINERALS / MINING CLAIMS-NOT NEW-UNADJUD,ONE AUTH NO. ONLY / MINING CLAIM MONEY RECEIVED CASES: AMC418665/\$110.00	TRF (11)	- n/a -	110.00
<b>TOTAL:</b>					<b>\$110.00</b>

PAYMENT INFORMATION			
1	AMOUNT:	110.00	POSTMARKED: N/A
	TYPE:	CHECK	RECEIVED: 03/07/2013
	CHECK NO:	7788	
	NAME:	KAROLYI, STEVE PO BOX 74353 PHOENIX AZ 85087-1006 US	

REMARKS

This receipt was generated by the automated BLM Collections and Billing System and is a paper representation of a portion of the official electronic record contained therein.

AMC 418660

When recorded please return to:  
Mugur Tolea  
8 Braintree Ct  
Flemington NJ 08822

### QUITCLAIM DEED

THIS QUITCLAIM DEED, Executed this 13<sup>th</sup> day of February 2013, by first party Steve Karolyi, whose address is P.O Box 74353, Phoenix, Az 85087 to second parties, Mugur Tolea and Marilena Tolea whose address is 8 Braintree Ct., Flemington, NJ 08822.


WITNESSETH, That the said first party, for good consideration and for the sum of \$10.00 paid by the second party, the receipt hereby acknowledged, does hereby remise, release and quitclaim unto the second party forever, all the right, title, interest and claim which the first party has in and to the following described Lode mining claim, in the County of Maricopa, State of Arizona, to wit:

AMC # 418670 Lead Dike #1

Exempt per ARS 11-1134 A6

In WITNESS WHEREOF, the said first party has signed and sealed these presents the day and year first above written.

Signed, sealed and delivered:


  
Steve Karolyi


State of Arizona } Arizona  
County of } Maricopa

2013 FEB 14 A 9:37  
OFFICE

On this 13<sup>th</sup> day of February, 2013 before me Steve Karolyi personally appeared, and proved to me on the basis of satisfactory evidence to be the person whose name is subscribed to the within instrument and acknowledged to me that he executed the same in his authorized capacity, and that his signature on the instrument the person, or the entity upon behalf of which the person acted, executed the instrument.

ACKNOWLEDGED by my hand and official notary seal.

  
Signature

  
Chrissey Lamar  
Notary Public  
Maricopa County, Arizona  
My Comm. Expires 02-13-15

3/4/2013 TS  
ENTERED INTO COMPUTER

2/15

AMC 418660

When recorded please return to:  
David Grimm  
4402 Rt. 819  
Avonmore, PA 15618

### QUITCLAIM DEED

THIS QUITCLAIM DEED, Executed this 12<sup>th</sup> day of February 2013, by first party Steve Karolyi, whose address is P.O Box 74353, Phoenix, Az 85087 to second parties, David F. Grimm and Noreen A. Grimm, whose address is 4402 Rt. 819., Avonmore, PA., 15618.

WITNESSETH, That the said first party, for good consideration and for the sum of \$10.00 paid by the second party, the receipt hereby acknowledged, does hereby remise, release and quitclaim unto the second party forever, all the right, title, interest and claim which the first party has in and to the following described Lode mining claim, in the County of Maricopa, State of Arizona, to wit:

AMC # 418661 Copper Dike #2

Exempt per ARS 11-1134 A6

In WITNESS WHEREOF, the said first party has signed and sealed these presents the day and year first above written.

Signed, sealed and delivered:


  
Steve Karolyi


2013 FEB 14 A 9:37  
MARICOPA COUNTY, ARIZONA

State of Arizona } Arizona  
County of } Maricopa

On this 13<sup>th</sup> day of February, 2013 before me Steve Karolyi personally appeared, and proved to me on the basis of satisfactory evidence to be the person whose name is subscribed to the within instrument and acknowledged to me that he executed the same in his authorized capacity, and that his signature on the instrument the person, or the entity upon behalf of which the person acted, executed the instrument.

ACKNOWLEDGED by my hand and official notary seal.

  
Signature

  
Chrissy Lamar  
Notary Public  
Maricopa County, Arizona  
My Comm. Expires 02-13-15

3/4/2013 JS  
ENTERED INTO COMPUTER

2/22

**United States Department of the Interior**  
**Bureau of Land Management**  
 LANDS/RECREATION & PLANNING  
 ONE N CENTRAL AVE  
 PHOENIX, AZ 85004 -2203  
 Phone: 602-417-9200

Receipt

No: 2739631

<b>Transaction #:</b> 2822608	
<b>Date of Transaction:</b> 02/14/2013	
<b>CUSTOMER:</b>	
STEVE KAROLYI PO BOX 74353 PHOENIX, AZ 85087-1006 US	

LINE #	QTY	DESCRIPTION	REMARKS	UNIT PRICE	TOTAL
1	1.00	LOCATABLE MINERALS / MINING CLAIMS-NOT NEW-UNADJUD, ONE AUTH NO. ONLY / MINING CLAIM MONEY RECEIVED CASES: AMC412427/\$340.00	TRF (34)	- n/a -	340.00
<b>TOTAL:</b>					<b>\$340.00</b>

PAYMENT INFORMATION			
1	AMOUNT:	340.00	POSTMARKED: N/A
	TYPE:	CHECK	RECEIVED: 02/14/2013
	CHECK NO:	7779	
	NAME:	KAROLYI, STEVE PO BOX 74353 PHOENIX AZ 85087-1006 US	

REMARKS

This receipt was generated by the automated BLM Collections and Billing System and is a paper representation of a portion of the official electronic record contained therein.



**NOTICE!!**

**These documents have been scanned!**

**Do not place un-scanned documents beneath this notice!**

**Do not remove this notice from this file!**

GPO Jacket No. 560-102  
Print Order 61540  
Rise Business Services, LLC  
Job=AZ15 5/13/2019



Box Number= AZ15043



Claim Begin-End: AMC418660-AMC418670

4 Miscellaneous



AZ15043-8 AMC418628-AMC420131

**NO  
DOCUMENTS  
FOUND**

NO DOCUMENTS FOUND  
NO DOCUMENTS FOUND

**NOTICE!!**

**These documents have been scanned!**

**Do not place un-scanned documents beneath this notice!**

**Do not remove this notice from this file!**

GPO Jacket No. 560-102  
Print Order 61540  
Rise Business Services, LLC  
Job=AZ15 5/13/2019



Box Number= AZ15043



Claim Begin-End: AMC418660-AMC418670

5 Annual Filings



AZ15043-8

AMC418628-AMC420131

DEPARTMENT OF THE INTERIOR  
BUREAU OF LAND MANAGEMENT  
MINING CLAIMS

Run Date/Time: 9/11/2018

MC Maintenance Fees Paid Through the BLM Pay Portal  
(by Date Paid)

Page 684 Of 723

**CBS Receipt: 4253069**

Printed For Lead File # AMC418660

Agency Tracking ID: 1535836838

Assessment Year: 2019

Paid On: 9/1/2018

Number of BLM Serial Nr: 1

Total Amount Paid: \$155.00

Claim Name	BLM Serial No	Lead File No	Amount Paid
COPPER GULCH #1	AMC418664	AMC418660	\$155.00

**United States Department of the Interior**  
**Bureau of Land Management**  
 BUSINESS & SUPPORT SVCS DIV  
 ONE N CENTRAL AVE SUITE 800  
 PHOENIX, AZ 85004 -4427  
 Phone: 602-417-9200

Receipt

No: 4253069

<b>Transaction #:</b> 4368587	
<b>Date of Transaction:</b> 09/01/2018	
CUSTOMER:	
DIVERSIFIED PROPERTY AND VENTURE PARTNERS LLC 1840 CORAL WAY MIAMI,FL 33145 US	

LINE #	QTY	DESCRIPTION	REMARKS	UNIT PRICE	TOTAL
1	1.00	LOCATABLE MINERALS / MINING CLAIMS-NOT NEW-UNADJUD,ONE AUTH NO. ONLY / MINING CLAIM MONEY RECEIVED <b>CASES: AMC418664/\$155.00</b>		- n/a -	155.00
<b>TOTAL:</b>					<b>\$155.00</b>

PAYMENT INFORMATION				
NOTE: Items will appear on credit card statement as "BLM O Mining Claim".				
1	AMOUNT:	155.00	POSTMARKED:	N/A
	TYPE:	CREDIT CARD	RECEIVED:	09/01/2018
	NAME:	DIVERSIFIED PROPERTY AND VENTURE PARTNERS LLC 1840 CORAL WAY MIAMI FL 33145 US		
	CARD NO:	XXXXXXXXXXXX2892	AUTH CODE:	063055
	NAME ON CARD:	DIVERSIFIED PROPERTY AND VENTURE PARTNER		
	SIGNATURE:			

REMARKS

This receipt was generated by the automated BLM Collections and Billing System and is a paper representation of a portion of the official electronic record contained therein.

Run Date: 09/05/17

Run Time: 02:33 PM

**DEPARTMENT OF THE INTERIOR  
BUREAU OF LAND MANAGEMENT  
MINING CLAIMS**

**MC Maintenance Fees Paid Through the BLM Pay Portal**

**CBS Receipt: 3969874**

Printed For Lead File # **AMC418660**

Agency Tracking ID: 1504288222

Assessment Year: 2018, 2019

Number of BLM Serial Nr: 2

Paid On: 09/01/2017

Total Amount Paid: \$310.00

Claim Name	BLM Serial No	Lead File No	Amount Paid
COPPER GULCH #1	AMC418664	AMC418660	\$310.00

**United States Department of the Interior**  
**Bureau of Land Management**  
 BUSINESS & SUPPORT SVCS DIV  
 ONE N CENTRAL AVE SUITE 800  
 PHOENIX, AZ 85004 -4427  
 Phone: 602-417-9200

Receipt

No: 3969874

<b>Transaction #:</b> 4079786	
<b>Date of Transaction:</b> 09/01/2017	
CUSTOMER:	
MATTHEW ZUCKERMAN P.O. BOX 1595 NEW YORK, NY 10159 US	

LINE #	QTY	DESCRIPTION	REMARKS	UNIT PRICE	TOTAL
1	1.00	LOCATABLE MINERALS / MINING CLAIMS- NOT NEW-UNADJUD, ONE AUTH NO. ONLY / MINING CLAIM MONEY RECEIVED CASES: AMC418664/\$155.00		- n/a -	155.00
<b>TOTAL:</b>					<b>\$155.00</b>

PAYMENT INFORMATION			
NOTE: Items will appear on credit card statement as "BLM O Mining Claim".			
1	AMOUNT:	155.00	POSTMARKED: N/A
	TYPE:	CREDIT CARD	RECEIVED: 09/01/2017
	NAME:	MATTHEW ZUCKERMAN P.O. BOX 1595 NEW YORK NY 10159 US	
	CARD NO:	XXXXXXXXXXXX7004	AUTH CODE: 167491
	NAME ON CARD:	MATTHEW ZUCKERMAN	
	EXPIRES:	08/2022	
	SIGNATURE:		

REMARKS

This receipt was generated by the automated BLM Collections and Billing System and is a paper representation of a portion of the official electronic record contained therein.

Run Date: 09/09/16

Run Time: 05:54 AM

**DEPARTMENT OF THE INTERIOR  
BUREAU OF LAND MANAGEMENT  
MINING CLAIMS**

**MC Maintenance Fees Paid Through the BLM Pay Portal**

**CBS Receipt: 3646050**

Printed For Lead File # AMC418660

Agency Tracking ID: 1472491885

Number of BLM Serial Nr: 3

Assessment Year: 2017

Paid On: 08/29/2016

Total Amount Paid: \$465.00

Claim Name	BLM Serial No	Lead File No	Amount Paid
LEAD DIKE #1	AMC418670	AMC418660	\$155.00
BLUE BELL	AMC421607	AMC421606	\$155.00
COMMONWEALTH	AMC421608	AMC421606	\$155.00



**United States Department of the Interior**  
**Bureau of Land Management**  
 BUSINESS & SUPPORT SVCS DIV  
 ONE N CENTRAL AVE SUITE 800  
 PHOENIX, AZ 85004 -4427  
 Phone: (602) 417-9200

Receipt

No: 3646050

<b>Transaction #:</b> 3750031	
<b>Date of Transaction:</b> 08/29/2016	
CUSTOMER:	
MUGUR TOLEA 8 BRAINTREE CT FLEMINGTON, NJ 08822 US	

LINE #	QTY	DESCRIPTION	REMARKS	UNIT PRICE	TOTAL
1	1.00	LOCATABLE MINERALS / MINING CLAIMS- NOT NEW-UNADJUD, ONE AUTH NO. ONLY / MINING CLAIM MONEY RECEIVED CASES: AMC418670/\$465.00		- n/a -	465.00
<b>TOTAL:</b>					<b>\$465.00</b>

PAYMENT INFORMATION			
NOTE: Items will appear on credit card statement as "BLM O Mining Claim".			
1	AMOUNT:	465.00	POSTMARKED: N/A
	TYPE:	CREDIT CARD	RECEIVED: 08/29/2016
	NAME:	MUGUR TOLEA 8 BRAINTREE CT FLEMINGTON NJ 08822 US	
	CARD NO:	XXXXXXXXXXXX1010	AUTH CODE: 147497
	NAME ON CARD:	MUGUR TOLEA	
	EXPIRES:	01/2018	
	SIGNATURE:		

REMARKS

This receipt was generated by the automated BLM Collections and Billing System and is a paper representation of a portion of the official electronic record contained therein.

Run Date: 08/25/16

Run Time: 05:50 AM

**DEPARTMENT OF THE INTERIOR  
BUREAU OF LAND MANAGEMENT  
MINING CLAIMS**

**MC Maintenance Fees Paid Through the BLM Pay Portal**

**CBS Receipt: 3624923**

Printed For Lead File # **AMC418660**

Agency Tracking ID: 1470783425

Assessment Year: 2017

Number of BLM Serial Nr: 1

Paid On: 08/09/2016

Total Amount Paid: \$155.00

Claim Name	BLM Serial No	Lead File No	Amount Paid
COPPER GULCH #1	AMC418664	AMC418660	\$155.00

**United States Department of the Interior**  
**Bureau of Land Management**  
 BUSINESS & SUPPORT SVCS DIV  
 ONE N CENTRAL AVE SUITE 800  
 PHOENIX, AZ 85004 -4427  
 Phone: (602) 417-9200

Receipt

No: 3624923

<b>Transaction #:</b> 3728672	
<b>Date of Transaction:</b> 08/09/2016	
CUSTOMER:	
MATT ZUCKERMAN P.O.BOX 1595 NEW YORK, NY 10159 US	

LINE #	QTY	DESCRIPTION	REMARKS	UNIT PRICE	TOTAL
1	1.00	LOCATABLE MINERALS / MINING CLAIMS- NOT NEW-UNADJUD, ONE AUTH NO. ONLY / MINING CLAIM MONEY RECEIVED CASES: AMC418664/\$155.00		- n/a -	155.00
<b>TOTAL:</b>					<b>\$155.00</b>

PAYMENT INFORMATION					
NOTE: Items will appear on credit card statement as "BLM O Mining Claim".					
1	AMOUNT:	155.00	POSTMARKED:	N/A	
	TYPE:	CREDIT CARD	RECEIVED:	08/09/2016	
	NAME:	MATT ZUCKERMAN P.O.BOX 1595 NEW YORK NY 10159 US			
	CARD NO:	XXXXXXXXXXXX2464	AUTH CODE:	097016	
	NAME ON CARD:	MATT ZUCKERMAN			
	EXPIRES:	05/2019			
	SIGNATURE:				

REMARKS

This receipt was generated by the automated BLM Collections and Billing System and is a paper representation of a portion of the official electronic record contained therein.

**AFFIDAVIT OF ANNUAL ASSESSMENT WORK**

422699  
415905  
414489

418660  
414381  
412569

WHEN RECORDED, MAIL DOCUMENT TO:

NAME: William Weitz

ADDRESS: 25212 W McCARTHER RD

CITY, STATE, ZIP: WITTMAJ AZ 85361

**FOR COUNTY RECORDER'S USE**

No. of Claims 6  
x \$10/claim  
Total due BLM \$ 60-

**TO ALL WHOM IT MAY CONCERN:**

1. The undersigned certifies that at least \$100 per claim was expended for development, labor and improvements, or equivalent value added, as the annual assessment work for the assessment year ending September 1; 2015 for the following contiguous unpatented mining claim(s), located in the County of MARICOPA/YAVAPIA, in the State of AZ.

BLM Serial No.	Name of Claim	Tp	Rg	Sec	Mer	County Recordation Book and Page No.	Date
✓ 422699	LAKE HAVASU	15N	20W	34			
✓ 415923	OLD STAKES	7N	17W	30			
✓ 414500	KFFHAN	12N	15W	13			
✓ 418668	LEAD DIKE #3	5N	8W	13			
✓ 414384	GOLD ROCK	4N	7W	17			
✓ 412569	3 ACES	12N	1E	24		B.4970 P 273	7/19/2013
✓ 412570	BIG SNAKE	12N	1E	31		B.4970 P 272	7/19/2013

RECEIVED  
BLM AZ STATE OFFICE  
2015 DEC 30 P 12:56  
PHOENIX, ARIZONA

# 8443988

RAM

2. Type of labor and improvement (specify what was done and give the total value for that labor and improvement to show at least \$100 for each claim). If a geological, geochemical, or geophysical survey was performed, as per 30 U.S.C. 28-1, reference the title of the report of survey, give cost and date of the survey and report, and indicate it was filed with the County Recorder:

Description of Work Performed	Value of Work Performed	Date Work Was Performed
ROAD REPAIR, DAMAGE MUDSOOLS	\$100.00	JUNE JULY 15

3. Name and mailing address of each person who performed the labor and improvements:

Name (please print)

PAUL WILK

Current Mailing Address (please print)

5520 17<sup>TH</sup> AVE NE BISMARCK  
N.D. 58501

4. Name and mailing address of each person who holds and claims the subject mining claim(s) for the valuable minerals contained therein. Be sure to indicate if there is a change of address:

Name (please print)

PAUL WILK

Current Mailing Address (please print)

5520 17<sup>TH</sup> AVE NE BISMARCK  
N.D. 58501

RECEIVED  
 DLM AZ STATE OFFICE  
 2015 DEC 30 P 12 56  
 PHOENIX, ARIZONA

5. The undersigned testifies that on the date of 12/29, 2015, all monuments required by law were erected upon the subject claim(s), and all notices required by law were posted on the subject claim(s) or copies thereof were in place, and at said date, each corner monument bore or contained

markings sufficient to appropriately designate the corner of the claim to which it pertains and the name of the claim(s).

I hereby certify under penalty of perjury under the laws of the State of ARIZONA that the foregoing statements are true and correct:

P.O.A. Paul W. [Signature] Date: 12/29/2015  
(Signature of person responsible for above statement)

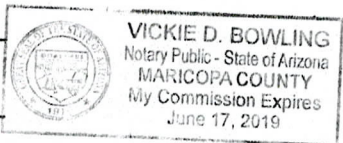
Title 18 U.S.C. 1001 and 43 U.S.C. 1212 make it a crime for any person knowingly and willfully to make to any department or agency of the United States any false, fictitious or fraudulent statements or representations as to any matter within its jurisdiction.

**Notary Block**

SUBSCRIBED AND SWORN TO before me, this 29 day of December 2015

By: Vickie D Bowling  
(Signature of Affiant)

Title: Notary Public  
My Commission Expires: June 17, 2019



**INSTRUCTIONS**

1. This is an optional form that may be used to satisfy the requirements for the Bureau of Land Management (BLM) under the provisions of 43 U.S.C. §1744 and 30 U.S.C. §28-28d and the regulations thereunder (43 CFR part 3835). Since local and State laws may vary, you should contact your local and State agencies where the claims are located to ensure all applicable laws and requirements are satisfied.
2. The claimant(s) must fill in the date in paragraph 1 for the applicable assessment year and the county and state where the claims are located.
3. All claim names, BLM serial numbers, legal descriptions, and original county recording information must be listed for the claims pertaining to this assessment notice.
4. The claimant(s) must complete paragraph 2 listing all labor or improvements which was performed on or did benefit the subject mining claims. The value and date of the labor or improvements must also be listed. The total amount of labor or improvements can be listed, but the total expenditure must equal at least \$100 for each claim.
5. The names and current mailing addresses of the person(s) performing the labor shall be listed in paragraph 3.
6. The name and current mailing address of each owner (claimant) of the claims shall be listed in paragraph 4. The mailing address shall be the owner's address and not the address of an agent or anyone representing the claimant. Be sure to note if there has been a change of address.
7. Paragraph 5 shall be completed to show the date it was verified that all monuments required by law were properly erected, all notices were posted, and that corners were appropriately designated for all claims listed.
8. An exact legible reproduction or duplicate (other than microfilm or other electronic media) of this affidavit or another type of affidavit of assessment work that you file or will file in the county where each claim is located, must be filed with the BLM on or before December 30 of the calendar year in which the assessment year ends. For mill or tunnel sites, a separate notice of intent to hold must be filed with the BLM on or before December 30. Requirements for filing a notice of intent to hold can be found at 43 CFR 3835.33.
9. A processing fee of \$10 for each claim listed must be remitted to the BLM along with this or any other affidavit of assessment work.

2015 DEC 30 P 12:56

RECEIVED BLM AZ STATE OFFICE

SPECIAL POWER OF ATTORNEY

RECEIVED  
DLM AZ STATE OFFICE  
2015 AUG 31 P 12:39  
PHOENIX, ARIZONA

1. CHECK ONE (1) TYPE OF POWER OF ATTORNEY:

- Special Power of Attorney (has a beginning and end date) - or-
- Durable Special Power of Attorney (ends upon Principal's death or revocation)

2. IDENTIFY the Principal and Attorney-in-Fact:

Principal:	Name	Address of Residence	City, State, Zip Code	Date of Birth
	Paul Willk	550 Palm Dr <sup>Lot</sup> 44	WICKENBURG AZ 85390	3-23-56
Agent /Attorney-in-Fact:	Name	Address of Residence	City, State, Zip Code	Date of Birth
	William Wentz	PO BOX 2349	WICKENBURG AZ 85358	10-01-59

3. COMPLETE THIS SECTION

Principal, an individual, hereby appoints the above-named Agent/Attorney-in-Fact to act in name and place of Principal to perform the following specific matters.

- Scope and extent of powers granted <sup>(WA)</sup> to exercise the following specific powers:  
Attached list of mining claims w AMC # 418668  
# 414384 # 394595 # 420815 # 414500 # 415923  
# 412570 # 422699

To do and perform all acts required, necessary or appropriate to be done in and about the premises as fully to all intents and purposes as Principal might or could do if personally present, hereby ratifying all that Attorney-in-Fact shall lawfully do or cause to be done by virtue of this Special Power of Attorney.

4. CHECK ONE type of Special Power of Attorney. Then fill in the Sections that apply to you.

- Regular Special Power of Attorney

- EFFECTIVE DATE: the time from which this document is operational: 10-24-2015

This Special Power of Attorney begins on the above effective date and continues until the expiration date of Dec 31 2015 unless the Principal revokes in writing this Power of Attorney.

RECEIVED  
DLM AZ STATE OFFICE  
2015 DEC 30 P 2:31  
PHOENIX, ARIZONA

RECEIVED  
DLM AZ STATE OFFICE  
2015 DEC 30 P 1:05

markings sufficient to appropriately designate the corner of the claim to which it pertains and the name of the claim(s).

I hereby certify under penalty of perjury, under the laws of the State of ARIZONA that the foregoing statements are true and correct:

PAUL WICK BY [Signature] <sup>BY</sup> P.O.A. Date: DEC 27 2014  
(Signature of person responsible for above statement)

Title 18 U.S.C. 1001 and 43 U.S.C. 1212 make it a crime for any person knowingly and willfully to make to any department or agency of the United States any false, fictitious or fraudulent statements or representations as to any matter within its jurisdiction.


**Notary Block**

SUBSCRIBED AND SWORN TO before me, this 29 day of December 20 14

By: [Signature]  
(Signature of Affiant)

Title: Notary Public

My Commission Expires: June 17 2015



RECEIVED  
BLM AZ STATE OFFICE  
2015 AUG 31 P 12:39  
PHOENIX, ARIZONA

**INSTRUCTIONS**

1. This is an optional form that may be used to satisfy the requirements for the Bureau of Land Management (BLM) under the provisions of 43 U.S.C. §1744 and 30 U.S.C. §28-28d and the regulations thereunder (43 CFR part 3835). Since local and State laws may vary, you should contact your local and State agencies where the claims are located to ensure all applicable laws and requirements are satisfied.
2. The claimant(s) must fill in the date in paragraph 1 for the applicable assessment year and the county and state where the claims are located.
3. All claim names, BLM serial numbers, legal descriptions, and original county recording information must be listed for the claims pertaining to this assessment notice.
4. The claimant(s) must complete paragraph 2 listing all labor or improvements which was performed on or did benefit the subject mining claims. The value and date of the labor or improvements must also be listed. The total amount of labor or improvements can be listed, but the total expenditure must equal at least \$100 for each claim.
5. The names and current mailing addresses of the person(s) performing the labor shall be listed in paragraph 3.
6. The name and current mailing address of each owner (claimant) of the claims shall be listed in paragraph 4. mailing address shall be the owner's address and not the address of an agent or anyone representing the claimant. Be sure to note if there has been a change of address.
7. Paragraph 5 shall be completed to show the date it was verified that all monuments required by law were properly erected, all notices were posted, and that corners were appropriately designated for all claims listed.
8. An exact legible reproduction or duplicate (other than microfilm or other electronic media) of this affidavit or another type of affidavit of assessment work that you file or will file in the county where each claim is located, must be filed with the BLM on or before December 30 of the calendar year in which the assessment year ends. For mill or tunnel sites, a separate notice of intent to hold must be filed with the BLM on or before December 30. Requirements for filing a notice of intent to hold can be found at 43 CFR 3835.33.
9. A processing fee of \$10 for each claim listed must be remitted to the BLM along with this or any other affidavit of assessment work.

2015 DEC 30 P 1:05

RECEIVED  
BLM AZ STATE OFFICE



- **MANNER OF REVOCATION:** The Principal may revoke this document in writing at any time before the expiration date, if the specific tasks have been accomplished by the Attorney-in-Fact, for no reason, for cause, or if the Attorney-in-Fact exceeds or violates the scope and authority granted by this document.

**Durable Special Power of Attorney**

- **EFFECTIVE DATE:** the time from which this document is operational: \_\_\_\_\_.
- **MANNER OF REVOCATION:** The Principal may revoke this document in writing at any time before the expiration date, if the specific tasks have been accomplished by the Attorney-in-Fact, for no reason, for cause, or if the Attorney-in-Fact exceeds or violates the scope and authority granted by this document. *If the Principal becomes disabled or incapacitated, the Attorney-in-Fact may continue acting as such despite the disability, incapacity or the expiration date.*

**5. COMPENSATION of Attorney-in-Fact:** None.

**6. SIGNATURES:**

**For Principal:**

I, Paul M. Willk, the principal, sign my name to this power of attorney this 24th day of October 2014 and, being first duly sworn, do declare to the undersigned authority that I sign and execute this instrument as my power of attorney and that I sign it willingly, or willingly direct another to sign for me, that I execute it as my free and voluntary act for the purposes expressed in the power of attorney, and that as required by A.R.S. § 14-5501, I am eighteen years of age or older, of sound mind, and under no constraint or undue influence.

Paul M. Willk  
Principal Signature

**For Witness:**

I, Nicole Brinkman, the witness, sign my name to the foregoing power of attorney being first duly sworn, and do declare to the undersigned authority the principal signs and executes this instrument as the principal's power of attorney and that the principal signs it willingly, or willingly directs another to sign for the principal, and that I, in the presence and hearing of the principal sign this power of attorney as witness to the principal's signing, and to the best of my knowledge the principal is eighteen years of age or older, of sound mind, and under no constraint or undue influence.

Nicole Brinkman  
Witness Signature

RECEIVED  
BLM AZ STATE OFFICE  
2014 DEC 30 P 12: 31  
PHOENIX, ARIZONA

THIS PART OF THE PAGE LEFT INTENTIONALLY BLANK.

PHOENIX, ARIZONA

PHOENIX, ARIZONA

RECEIVED  
BLM AZ STATE OFFICE  
2015 DEC 30 P 1: 05

RECEIVED  
BLM AZ STATE OFFICE  
2015 AUG 31 P 12: 39

RECEIVED  
BLM AZ STATE OFFICE

RECEIVED  
BLM AZ STATE OFFICE

**7. NOTARIZATION:**

For Notary:

The State of Arizona  
County of Maricopa

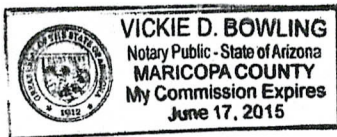
Subscribed, sworn to and acknowledged before me by Paul Wilk, the principal, and  
subscribed and sworn to before me by

NICOLE BRINKMAN, witness, this 24 day of October 2014

(Seal)

(Signed) Vickie D Bowling

(Notary Public)



RECEIVED  
BLM AZ STATE OFFICE  
2015 AUG 31 P 12: 39  
PHOENIX, ARIZONA

RECEIVED  
BLM AZ STATE OFFICE  
2014 DEC 30 P 12: 32  
PHOENIX, ARIZONA

PHOENIX, ARIZONA  
2015 DEC 30 P 1: 05  
RECEIVED  
BLM AZ STATE OFFICE

**United States Department of the Interior**  
**Bureau of Land Management**  
 LANDS/RECREATION & PLANNING  
 ONE N CENTRAL AVE  
 PHOENIX, AZ 85004 -2203  
 Phone: 602-417-9200

Receipt

No: 3463988

<b>Transaction #:</b> 3563831	
<b>Date of Transaction:</b> 12/30/2015	
<b>CUSTOMER:</b>	
WILLIAM WENTZ 25212 W MCARTHUR RD WITTMANN, AZ 85361-8775 US	

LINE #	QTY	DESCRIPTION	REMARKS	UNIT PRICE	TOTAL
1	1.00	LOCATABLE MINERALS / MINING CLAIMS- NOT NEW-UNADJUD, ONE AUTH NO. ONLY / MINING CLAIM MONEY RECEIVED <b>CASES: AMC422699/\$60.00</b>	POL 2015/6	- n/a -	60.00
<b>TOTAL:</b>					<b>\$60.00</b>

PAYMENT INFORMATION			
1	AMOUNT:	60.00	POSTMARKED: N/A
	TYPE:	CASH	RECEIVED: 12/30/2015
	NAME:	WENTZ, WILLIAM 25212 W MCARTHUR RD WITTMANN AZ 85361-8775 US	

REMARKS

This receipt was generated by the automated BLM Collections and Billing System and is a paper representation of a portion of the official electronic record contained therein.

UNITED STATES  
DEPARTMENT OF THE INTERIOR  
BUREAU OF LAND MANAGEMENT

659

418660 425499  
423391

FORM APPROVED  
OMB NO. 1004-0114  
Expires: October 31, 2016

MAINTENANCE FEE WAIVER CERTIFICATION

SEE INSTRUCTIONS ON PAGE 2

- This small miner waiver is filed for the assessment year beginning on September 1, 2015 and ending on September 1, 2016.
- The undersigned and all related parties owned ten or fewer mining claims, mill, or tunnel sites located and maintained on Federal lands in the United States of America on September 1, 2015.
- The undersigned have performed the assessment work required by law for each mining claim listed prior to filing this waiver and understand that by filing this form, the undersigned must file an affidavit of assessment work with the Bureau of Land Management (BLM) by the December 30th following the filing of this waiver.
- The undersigned understand that if the assessment work obligation has not yet come due under 30 U.S.C. 28 (for those claims in their first assessment year only), a notice of intent to hold reciting this condition must be recorded by the December 30th following the filing of this waiver.
- The undersigned understand that mill and tunnel sites may also be listed on this waiver and be waived from payment of the maintenance fee, and that a notice of intent to hold for these sites is required to be filed with the BLM by the December 30th following the filing of this waiver.
- The undersigned understand and acknowledge that pursuant to 43 U.S.C. 1212 and 18 U.S.C. 1001, the filing or recording of a false, fictitious, or fraudulent document with the BLM may result in a fine of up to \$250,000, a prison term not to exceed five years, or both.
- The mining claims, mill or tunnel sites for which this waiver from payment of the maintenance fees is requested are:

CLAIM OR SITE NAME	BLM RECORDATION SERIAL NUMBER
1. Gold Bottle #6	AMC 425504 ✓
2. Gold Flake	AMC 423392
3. Copper Dike #1	AMC 418660
4.	
5.	
6.	
7.	
8.	
9.	
10.	

BLM RECEIVED  
BLM AVERTON OFFICE  
2015 SEP - 3 PD 3:46  
PHOENIX, ARIZONA

The owner(s) (claimants) of the above mining claims and sites are:

Jamie Risedorf  
(Owner's Name - Please Print)  
33581 S. Lapidary Pl.  
(Owner's Mailing Address)

Jamie Risedorf  
(Owner's Signature)  
Black Canyon city AZ 85324  
(City) (State) (Zip Code)

(Owner's Name - Please Print)

(Owner's Signature)

(Owner's Mailing Address)

(City)

(State)

(Zip Code)

(Owner's Name - Please Print)

(Owner's Signature)

(Owner's Mailing Address)

(City)

(State)

(Zip Code)

(Owner's Name - Please Print)

(Owner's Signature)

(Owner's Mailing Address)

(City)


ENTERED  
SEP 11 2015  
BY: pm

nm  
9/11/2015  
pm

Jamie R. Secora  
33551 S. Lapidary Pl.  
BCC, AZ 85324

PHOENIX AZ 852

01 SEP 2015 PM 9 L



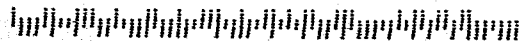
RECEIVED  
BLM AZ STATE OFFICE

2015 SEP -3 P 3:42

PHOENIX, ARIZONA

Bureau of Land Management  
1, N Central Ave #800  
Phoenix, AZ 85004

85004442700



UNITED STATES  
DEPARTMENT OF THE INTERIOR  
BUREAU OF LAND MANAGEMENT

418660  
423391

**CREDIT CARD PAYMENT**  
**For Mining Claim Maintenance Fee**

THIS IS A CHANGE OF ADDRESS

TELEPHONE SUBMISSION - ACCURACY OF THE BELOW INFORMATION IS THE RESPONSIBILITY OF THE CLAIMANT/OWNER

NAME DAVID F GRIMM  
ADDRESS 4402 ST RT B19  
CITY AVONMORE STATE PA ZIP 15618  
PHONE # 724 - 787 8798

SEND RECEIPT TO  Above address  
 Other (Include Name and Mailing Address):  
\_\_\_\_\_  
\_\_\_\_\_  
\_\_\_\_\_

AMC NUMBER

4186601  
423399

CLAIM/SITE NAME

LODE 20.66 AC  
20.66 AC

2 # of Claim/Site  
x 155.00 Each  
\$ 310<sup>00</sup> Total Charged PETL (INITIALS)

RECEIPT # 3383437

DATE STAMP

ENTERED  
SEP 03 2015  
BY: JP

RECEIVED  
BLM AZ STATE OFFICE  
2015 SEP - 1 A 9:24  
PHOENIX, ARIZONA

\*\*\*\*\* FOR OFFICIAL USE ONLY \*\*\*\*\*

DATE 9/1/15 INITIALS PETL VERIFIED \_\_\_\_\_

**United States Department of the Interior**  
**Bureau of Land Management**  
 LANDS/RECREATION & PLANNING  
 ONE N CENTRAL AVE  
 PHOENIX, AZ 85004 -2203  
 Phone: 602-417-9200

Receipt

No: 3383437

<b>Transaction #:</b> 3481755	
<b>Date of Transaction:</b> 09/01/2015	
CUSTOMER:	
DAVID F GRIMM 4402 STATE ROUTE 819 AVONMORE, PA 15618-1127 US	

LINE #	QTY	DESCRIPTION	REMARKS	UNIT PRICE	TOTAL
1	1.00	LOCATABLE MINERALS / MINING CLAIMS-NOT NEW-UNADJUD, ONE AUTH NO. ONLY / MINING CLAIM MONEY RECEIVED CASES: AMC418661/\$310.00	2016 MAINT/2	- n/a -	310.00
<b>TOTAL:</b>					<b>\$310.00</b>

PAYMENT INFORMATION					
NOTE: Items will appear on credit card statement as "Bureau of Land Mgmt CO".					
1	AMOUNT:	310.00	POSTMARKED:	N/A	
	TYPE:	CREDIT CARD	RECEIVED:	09/01/2015	
	NAME:	GRIMM, DAVID F 4402 STATE ROUTE 819 AVONMORE PA 15618-1127 US			
	CARD NO:	XXXXXXXXXXXX3878	AUTH CODE:	892610	
	NAME ON CARD:	DAVID F GRIMM			
	EXPIRES:	11/2017			
	SIGNATURE:				

REMARKS

This receipt was generated by the automated BLM Collections and Billing System and is a paper representation of a portion of the official electronic record contained therein.

**ENTERED**  
 SEP 03 2015  
 BY: *ee*

UNITED STATES  
DEPARTMENT OF THE INTERIOR  
BUREAU OF LAND MANAGEMENT

523

*JM*

412569 415905  
414381 418660  
414489 422699  
FORM APPROVED  
OMB NO. 1004-0114  
Expires: October 31, 2016

MAINTENANCE FEE WAIVER CERTIFICATION

SEE INSTRUCTIONS ON PAGE 2

- This small miner waiver is filed for the assessment year beginning on September 1, 2015 and ending on September 1, 2016.
- The undersigned and all related parties owned ten or fewer mining claims, mill, or tunnel sites located and maintained on Federal lands in the United States of America on September 1, 2016.
- The undersigned have performed the assessment work required by law for each mining claim listed prior to filing this waiver and understand that by filing this form, the undersigned must file an affidavit of assessment work with the Bureau of Land Management (BLM) by the December 30th following the filing of this waiver.
- The undersigned understand that if the assessment work obligation has not yet come due under 30 U.S.C. 28 (for those claims in their first assessment year only), a notice of intent to hold reciting this condition must be recorded by the December 30th following the filing of this waiver.
- The undersigned understand that mill and tunnel sites may also be listed on this waiver and be waived from payment of the maintenance fee, and that a notice of intent to hold for these sites is required to be filed with the BLM by the December 30th following the filing of this waiver.
- The undersigned understand and acknowledge that pursuant to 43 U.S.C. 1212 and 18 U.S.C. 1001, the filing or recording of a false, fictitious, or fraudulent document with the BLM may result in a fine of up to \$250,000, a prison term not to exceed five years, or both.
- The mining claims, mill or tunnel sites for which this waiver from payment of the maintenance fees is requested are:

CLAIM OR SITE NAME	BLM RECORDATION SERIAL NUMBER
1. LAKE HAVASU	422699 ✓
2. OLD STAKES	415923
3. KEENAN	414500
4. LEAD DIKE #3	418668
5. GOLD ROCK	414384
6. 3 ACES	412569
7. BIG SNAKE	412570 CLAIM CLOSED 2015
8.	
9.	
10.	

The owner(s) (claimants) of the above mining claims and sites are:

PAUL WILK  
(Owner's Name - Please Print)  
5520 17TH AVE NE  
(Owner's Mailing Address)

*Paul Wilk*  
(Owner's Signature)  
BISMARCK N.D. 58501  
(City) (State) (Zip Code)  
POWER OF ATTORNEY

(Owner's Name - Please Print)  
(Owner's Mailing Address)

(Owner's Signature)  
(City) (State) (Zip Code)

(Owner's Name - Please Print)  
(Owner's Mailing Address)

(Owner's Signature)  
(City) (State) (Zip Code)

(Owner's Name - Please Print)  
(Owner's Mailing Address)

(Owner's Signature)  
(City) (State) (Zip Code)

(Continued on page 2)

486 ENTERED FOR  
AMC 412569 - MOUNTAIN WILK  
WENT 2 SIGNATURE, 7/12/16, PM

SEP 11 2015  
RS

2015 AUG 3 12:39  
PHOENIX, ARIZONA  
RECEIVED  
PLM AZ STATE OFFICE

NW-RE 9-10-15



(Owner's Name - Please Print)

(Owner's Signature)

(Owner's Mailing Address)

(City)

(State)

(Zip Code)

(Owner's Name - Please Print)

(Owner's Signature)

(Owner's Mailing Address)

(City)

(State)

(Zip Code)

(Owner's Name - Please Print)

(Owner's Signature)

(Owner's Mailing Address)

(City)

(State)

(Zip Code)

(Owner's Name - Please Print)

(Owner's Signature)

(Owner's Mailing Address)

(City)

(State)

(Zip Code)

18 U.S.C. 1001 and 43 U.S.C. 1212 make it a crime for any person knowingly and willfully to make to any department or agency of the United States any false, fictitious or fraudulent statements or representations as to any matter within its jurisdiction.

INSTRUCTIONS

1. This certification is made under the provisions of 43 U.S.C. § 1744 and 30 U.S.C. §28-28k and the regulations thereunder (43 CFR Part 3830).
2. The claimant(s) must fill in the dates in paragraph 1 for the beginning and ending of the assessment year for which this waiver is sought.
3. The claimant(s) must fill in the date in paragraph 2 for the beginning of the assessment year for which this waiver is sought.
4. All claim and site names and BLM serial numbers must be listed for the mining claims, mill sites, and tunnel sites for which the waiver is sought.
5. All owners of the mining claims, mill sites, and tunnel sites and their addresses must be given.
6. This waiver form must be signed by all the claimants or their designated agent, in original form. If an agent is designated, a notarized designation of agent, signed by all of the claimants with proper address given, must be submitted with this waiver.
7. This form must be filed no later than September 1st for the upcoming assessment year in the BLM State Office where the mining claims or sites are recorded, or the waiver cannot be granted by the BLM. (Example: To obtain a waiver for the assessment year 2012, which begins on September 1, 2011, you must qualify for and file for a waiver no later than September 1, 2011, in the proper BLM State Office.)
8. For all mining claims which require assessment work, you must record an affidavit of labor on or before the December 30th immediately following the filing of this waiver. For all other mining claims or sites waived, you must record a notice of intent to hold on or before the December 30th immediately following the filing of this waiver.
9. Mill and tunnel sites may also be listed on this waiver and be waived from payment of the maintenance fee. A notice of intent to hold for these sites is required to be filed by the December 30th following the filing of this waiver.

RECEIVED  
 BLM AZ STATE OFFICE  
 2015 AUG 31 P 12:39  
 TUCSON, ARIZONA

FOR OFFICIAL USE ONLY

**SPECIAL POWER OF ATTORNEY**

RECEIVED  
PLM AZ STATE OFFICE  
2015 AUG 31 P 12:39  
PHOENIX, ARIZONA

**1. CHECK ONE (1) TYPE OF POWER OF ATTORNEY:**

- Special Power of Attorney (has a beginning and end date) - or-
- Durable Special Power of Attorney (ends upon Principal's death or revocation)

**2. IDENTIFY the Principal and Attorney-in-Fact:**

Principal:	Name	Address of Residence	City, State, Zip Code	Date of Birth
	Paul Willk	550 Palm Dr Lot 44	WICKENBURG AZ 85390	3-23-5
Agent /Attorney-in-Fact:	Name	Address of Residence	City, State, Zip Code	Date of Birth
	William Wentz	PO BOX 2349	WICKENBURG AZ 85358	10-01-5

**3. COMPLETE THIS SECTION**

Principal, an individual, hereby appoints the above-named Agent/Attorney-in-Fact to act in name and place of Principal to perform the following specific matters.

- Scope and extent of powers granted <sup>(1A)</sup> to exercise the following specific powers:  
Attached list of mining claims w Amc # 418668  
# 414384 # 394595 # 420815 # 414500 # 415923  
# 412570 # 422699

To do and perform all acts required, necessary or appropriate to be done in and about the premises as fully to all intents and purposes as Principal might or could do if personally present, hereby ratifying all that Attorney-in-Fact shall lawfully do or cause to be done by virtue of this Special Power of Attorney.

**4. CHECK ONE type of Special Power of Attorney. Then fill in the Sections that apply to you.**

- Regular Special Power of Attorney

- **EFFECTIVE DATE:** the time from which this document is operational: 10-24-2015

This Special Power of Attorney begins on the above effective date and continues until the expiration date of Dec 31 2015, unless the Principal revokes in writing this Power of Attorney.

RECEIVED  
PLM AZ STATE OFFICE  
DEC 30 P 12:31  
PHOENIX, ARIZONA

- **MANNER OF REVOCATION:** The Principal may revoke this document in writing at any time before the expiration date, if the specific tasks have been accomplished by the Attorney-in-Fact, for no reason, for cause, or if the Attorney-in-Fact exceeds or violates the scope and authority granted by this document.

**Durable Special Power of Attorney**

- **EFFECTIVE DATE:** the time from which this document is operational: \_\_\_\_\_.
- **MANNER OF REVOCATION:** The Principal may revoke this document in writing at any time before the expiration date, if the specific tasks have been accomplished by the Attorney-in-Fact, for no reason, for cause, or if the Attorney-in-Fact exceeds or violates the scope and authority granted by this document. *If the Principal becomes disabled or incapacitated, the Attorney-in-Fact may continue acting as such despite the disability, incapacity or the expiration date.*

**5. COMPENSATION of Attorney-in-Fact:** None.

**6. SIGNATURES:**

**For Principal:**

I, Paul M. Wilk, the principal, sign my name to this power of attorney this 24th day of October 2014 and, being first duly sworn, do declare to the undersigned authority that I sign and execute this instrument as my power of attorney and that I sign it willingly, or willingly direct another to sign for me, that I execute it as my free and voluntary act for the purposes expressed in the power of attorney, and that as required by A.R.S. § 14-5501, I am eighteen years of age or older, of sound mind, and under no constraint or undue influence.

Paul M. Wilk  
Principal Signature

**For Witness:**

I, Nicole Brunhman, the witness, sign my name to the foregoing power of attorney being first duly sworn, and do declare to the undersigned authority the principal signs and executes this instrument as the principal's power of attorney and that the principal signs it willingly, or willingly directs another to sign for the principal, and that I, in the presence and hearing of the principal sign this power of attorney as witness to the principal's signing, and to the best of my knowledge the principal is eighteen years of age or older, of sound mind, and under no constraint or undue influence.

Nicole Brunhman  
Witness Signature

RECEIVED  
M AZ STATE OFFICE  
2014 DEC 30 P 12: 31  
PHOENIX, ARIZONA

THIS PART OF THE PAGE LEFT INTENTIONALLY BLANK.  
NOTARY SIGNATURE IS ON NEXT PAGE.  
PHOENIX, ARIZONA

2015 AUG 31 P 12: 39

RECEIVED  
M AZ STATE OFFICE

**7. NOTARIZATION:**

For Notary:

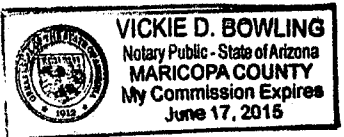
The State of Arizona  
County of Maricopa

Subscribed, sworn to and acknowledged before me by Paul Wilk, the principal, and  
subscribed and sworn to before me by

NICOLE BRINKMAN, witness, this 24 day of October 2014

(Seal)  
(Signed) Vickie D Bowling

(Notary Public)



RECEIVED  
PLM AZ STATE OFFICE  
2015 AUG 31 P 12: 39  
PHOENIX, ARIZONA

RECEIVED  
PLM AZ STATE OFFICE  
2014 DEC 30 P 12: 32  
PHOENIX, ARIZONA

markings sufficient to appropriately designate the corner of the claim to which it pertains and the name of the claim(s).

I hereby certify under penalty of perjury under the laws of the State of ARIZONA that the foregoing statements are true and correct:

PAUL WICK BY <sup>BY</sup> h h h h h <sup>P.O.A.</sup> Date: DEC 27 2014  
(Signature of person responsible for above statement)

Title 18 U.S.C. 1001 and 43 U.S.C. 1212 make it a crime for any person knowingly and willfully to make to any department or agency of the United States any false, fictitious or fraudulent statements or representations as to any matter within its jurisdiction.


**Notary Block**

SUBSCRIBED AND SWORN TO before me, this 29 day of December 20 14

By: Vickie D Bowling  
(Signature of Affiant)

Title: Notary Public

My Commission Expires: June 17 2015



RECEIVED  
BLM AZ STATE OFFICE  
2015 AUG 31 P 12:39  
PHOENIX, ARIZONA

**INSTRUCTIONS**

1. This is an optional form that may be used to satisfy the requirements for the Bureau of Land Management (BLM) under the provisions of 43 U.S.C. §1744 and 30 U.S.C. §28-28d and the regulations thereunder (43 CFR part 3835). Since local and State laws may vary, you should contact your local and State agencies where the claims are located to ensure all applicable laws and requirements are satisfied.
2. The claimant(s) must fill in the date in paragraph 1 for the applicable assessment year and the county and state where the claims are located.
3. All claim names, BLM serial numbers, legal descriptions, and original county recording information must be listed for the claims pertaining to this assessment notice.
4. The claimant(s) must complete paragraph 2 listing all labor or improvements which was performed on or did benefit the subject mining claims. The value and date of the labor or improvements must also be listed. The total amount of labor or improvements can be listed, but the total expenditure must equal at least \$500 for each claim.
5. The names and current mailing addresses of the person(s) performing the labor shall be listed in paragraph 3.
6. The name and current mailing address of each owner (claimant) of the claims shall be listed in paragraph 4. mailing address shall be the owner's address and not the address of an agent or anyone representing the claimant. Be sure to note if there has been a change of address.
7. Paragraph 5 shall be completed to show the date it was verified that all monuments required by law were properly erected, all notices were posted, and that corners were appropriately designated for all claims listed.
8. An exact legible reproduction or duplicate (other than microfilm or other electronic media) of this affidavit or another type of affidavit of assessment work that you file or will file in the county where each claim is located, must be filed with the BLM on or before December 30 of the calendar year in which the assessment year ends. For mill or tunnel sites, a separate notice of intent to hold must be filed with the BLM on or before December 30. Requirements for filing a notice of intent to hold can be found at 43 CFR 3835.33.
9. A processing fee of \$10 for each claim listed must be remitted to the BLM along with this or any other affidavit of assessment work.

Run Date: 09/08/15

Run Time: 09:20 AM

**DEPARTMENT OF THE INTERIOR  
BUREAU OF LAND MANAGEMENT  
MINING CLAIMS**

**MC Maintenance Fees Paid Through the BLM Pay Portal**

**CBS Receipt: 3382839**

Printed For Lead File # **AMC418660**

Agency Tracking ID: 1441068651

Number of BLM Serial Nr: 3

Assessment Year: 2016

Total Amount Paid: \$465.00

Paid On: 08/31/2015

Claim Name	BLM Serial No	Lead File No	Amount Paid
LEAD DIKE #1	AMC418670	AMC418660	\$155.00
BLUE BELL	AMC421607	AMC421606	\$155.00
COMMONWEALTH	AMC421608	AMC421606	\$155.00

**United States Department of the Interior**  
**Bureau of Land Management**  
 BUSINESS & SUPPORT SVCS DIV  
 ONE N CENTRAL AVE SUITE 800  
 PHOENIX, AZ 85004 -4427  
 Phone: (602) 417-9200

Receipt

No: 3382839

<b>Transaction #:</b> 3481152	
<b>Date of Transaction:</b> 08/31/2015	
CUSTOMER:	
MUGUR TOLEA 8 BRAINTREE CT FLEMINGTON, NJ 08822	

LINE #	QTY	DESCRIPTION	REMARKS	UNIT PRICE	TOTAL
1	1.00	LOCATABLE MINERALS / MINING CLAIMS- NOT NEW-UNADJUD, ONE AUTH NO. ONLY / MINING CLAIM MONEY RECEIVED <b>CASES: AMC421608/\$465.00</b>		- n/a -	465.00
<b>TOTAL:</b>					<b>\$465.00</b>

PAYMENT INFORMATION					
NOTE: Items will appear on credit card statement as "BLM O Mining Claim".					
1	AMOUNT:	465.00	POSTMARKED:	N/A	
	TYPE:	CREDIT CARD	RECEIVED:	08/31/2015	
	NAME:	MUGUR TOLEA 8 BRAINTREE CT FLEMINGTON NJ 08822			
	CARD NO:	XXXXXXXXXXXX2621	AUTH CODE:	07065C	
	NAME ON CARD:	MUGUR TOLEA			
	EXPIRES:	01/2017			
	SIGNATURE:				

REMARKS

This receipt was generated by the automated BLM Collections and Billing System and is a paper representation of a portion of the official electronic record contained therein.

418660

UNITED STATES  
DEPARTMENT OF THE INTERIOR  
BUREAU OF LAND MANAGEMENT

CREDIT CARD PAYMENT  
FOR MINING CLAIM MAINTENANCE FEE

NAME Alan FINK

ADDRESS 114 9th AVE SW

CITY SIDNEY STATE MT ZIP 59270

PHONE # (406) 698-2672

THIS IS A CHANGE OF ADDRESS

AMC NUMBER

418665

CLAIM/SITE NAME

Copper Gulch #2 (lode)

DATE STAMP

Rec. 3337794

COUNT 1 \$ 155 INITIALS ESG

TELEPHONE SUBMISSION - ACCURACY OF THE ABOVE INFORMATION  
IS THE RESPONSIBILITY OF THE CLAIMANT/OWNER

FOR OFFICIAL USE ONLY

DATE \_\_\_\_\_ INITIALS \_\_\_\_\_ VERIFIED \_\_\_\_\_

PHOENIX, ARIZONA  
2015 JUL - 8 A 9: 20  
RECEIVED CLAIM AZ STATE OFFICE

ENTERED  
JUL 10 2015  
BY: RAM



**United States Department of the Interior**  
**Bureau of Land Management**  
 LANDS/RECREATION & PLANNING  
 ONE N CENTRAL AVE  
 PHOENIX, AZ 85004 -2203  
 Phone: 602-417-9200

Receipt

No: 3337794


<b>Transaction #:</b> 3435361	
<b>Date of Transaction:</b> 07/08/2015	
CUSTOMER:	
ALAN FINK 114 9TH AVE SW SIDNEY, MT 59270-3721 US	

LINE #	QTY	DESCRIPTION	REMARKS	UNIT PRICE	TOTAL
1	1.00	LOCATABLE MINERALS / MINING CLAIMS- NOT NEW-UNADJUD, ONE AUTH NO. ONLY / MINING CLAIM MONEY RECEIVED CASES: AMC418665/\$155.00	2016 MAINT (1)	- n/a -	155.00
<b>TOTAL:</b>					<b>\$155.00</b>

PAYMENT INFORMATION				
NOTE: Items will appear on credit card statement as "Bureau of Land Mgmt CO".				
1	AMOUNT:	155.00	POSTMARKED:	N/A
	TYPE:	CREDIT CARD	RECEIVED:	07/08/2015
	NAME:	FINK, ALAN 114 9TH AVE SW SIDNEY MT 59270-3721 US		
	CARD NO:	XXXXXXXXXXXX0353	AUTH CODE:	01821A
	NAME ON CARD:	ALAN FINK		
	EXPIRES:	11/2016		
	SIGNATURE:			

REMARKS

This receipt was generated by the automated BLM Collections and Billing System and is a paper representation of a portion of the official electronic record contained therein.



UNITED STATES  
DEPARTMENT OF THE INTERIOR  
BUREAU OF LAND MANAGEMENT  
**MAINTENANCE FEE PAYMENT FORM  
FOR PLACER MINING CLAIMS**

AMC418660

Remitter Name: Alan Fink  
Mailing Address: 718 Ave D  
City, State, Zip: Billings MN 59102

Check here if this is a change of address.

**FOR COUNTY RECORDER'S USE**

No. of claims 1  
Total due BLM \$ 155.00

- The maintenance fee may be paid by cash, check, money order, Bureau of Land Management (BLM) Declining Deposit Account, or credit card (VISA, American Express, Discover, or MasterCard). Payments must be remitted to the BLM State Office where your claim or site is recorded and received on or before September 1. If the payment is mailed, the envelope must be postmarked by a bona fide delivery service on or before September 1 and received at the proper BLM State Office within 15 calendar days after the due date. Payments may also be made by telephone using a credit card. A complete listing of BLM State Offices with their addresses and phone numbers can be found at <http://www.blm.gov>.
- The maintenance fee for the following claim(s) applies to the assessment year 2014 *2015 RAM*.

CLAIM NAME	BLM SERIAL NO.	ACRES IN CLAIM	PAYMENT DUE TO THE BLM (See Instructions on Page 2)
Copper Gulch #2	AMC418665	20	155.00

PHOENIX, ARIZONA  
 2015 JUL 11 A 10:44  
 BLM AZ STATE OFFICE  
 RECEIVED

Use a separate sheet for additional claim names, serial numbers, and claimant names and addresses.

(Continued on page 2)

**ENTERED**  
**JUL 14 2014**  
BY: RAM

# 3074937

**United States Department of the Interior**  
**Bureau of Land Management**  
 LANDS/RECREATION & PLANNING  
 ONE N CENTRAL AVE  
 PHOENIX, AZ 85004 -2203  
 Phone: 602-417-9200

Receipt

No: 3074937

<b>Transaction #:</b> 3166122	
<b>Date of Transaction:</b> 07/11/2014	
<b>CUSTOMER:</b>	
ALAN FINK 718 AVENUE D BILLINGS,MT 59102-3536 US	

LINE #	QTY	DESCRIPTION	REMARKS	UNIT PRICE	TOTAL
1	1.00	LOCATABLE MINERALS / MINING CLAIMS- NOT NEW-UNADJUD,ONE AUTH NO. ONLY / MINING CLAIM MONEY RECEIVED <b>CASES: AMC418665/\$155.00</b>	MAINT 2015/1	- n/a -	155.00
<b>TOTAL:</b>					<b>\$155.00</b>

PAYMENT INFORMATION			
NOTE: Items will appear on credit card statement as "Bureau of Land Mgmt CO".			
1	AMOUNT:	155.00	POSTMARKED: N/A
	TYPE:	CREDIT CARD	RECEIVED: 07/11/2014
	NAME:	FINK, ALAN 718 AVENUE D BILLINGS MT 59102-3536 US	
	CARD NO:	XXXXXXXXXXXX0516	AUTH CODE: 429878
	NAME ON CARD:	ALAN M FINK	
	EXPIRES:	07/2017	
	SIGNATURE:		

REMARKS

This receipt was generated by the automated BLM Collections and Billing System and is a paper representation of a portion of the official electronic record contained therein.

UNITED STATES  
DEPARTMENT OF THE INTERIOR  
BUREAU OF LAND MANAGEMENT

FORM APPROVED  
OMB NO.: 1004-0114  
Expires: August 31, 2013

412357  
412569  
427671  
394595  
420812

**AFFIDAVIT OF ANNUAL ASSESSMENT WORK**

WHEN RECORDED, MAIL DOCUMENT TO:

NAME: WILLIAM WENTZ

ADDRESS: PO BOX 2349

CITY, STATE, ZIP: WICKESBURG AZ  
85358

FOR COUNTY RECORDER'S USE

415905  
414489  
418660  
414381  
412569

No. of Claims 6

x \$10/claim

Total due BLM \$ 60.00

TO ALL WHOM IT MAY CONCERN:

1. The undersigned certifies that at least \$100 per claim was expended for development, labor and improvements, or equivalent value added, as the annual assessment work for the assessment year ending September 1, 2014 for the following contiguous unpatented mining claim(s), located in the County of MARICOPA/YAVAPAI, in the State of ARIZONA.

BLM Serial No.	Name of Claim	Tp Rg Sec Mer				County Recordation Book and Page No.	Date
		Example: 13N 5E 14 MDM					
412364	OUTLAN	7N	3W	5		B.4970 P271	7/19/2013
412365	SOLOMONS GOLD	8N	3W	8		B.4970 P.269	7/19/2013
412569	3 ACES	12N	1W	24		B.4970 P.273	7/19/2013
412363	MARVELOUS	7N	3W	26		2013-0704103	8/1/2013
427621	LONE WOLF #1	7N	3W	5		IN PROGRESS	
427672	LONE WOLF #2	7N	3W	5		IN PROGRESS	

RECEIVED  
AZ STATE OFFICE  
JAN DEC 30 P 12: 31  
HOENIX, ARIZONA

# 3199604

JAN 05 2013  
BY: RAM

2. Type of labor and improvements (specify what was done and give the total value for that labor and improvement to show at least \$100 for each claim). If a geological, geochemical, or geophysical survey was performed, as per 30 U.S.C. 28-1, reference the title of the report of survey, give cost and date of the survey and report, and indicate it was filed with the County Recorder:

Description of Work Performed	Value of Work Performed	Date Work Was Performed
REPAIR TO ROADS ON CLAIMS (MONSOONS)	800.00	JULY THRU OCT 2014
PATROLING OF CLAIMS AND TRASH REMOVAL	600.00	AS NEEDED 2014

3. Name and mailing address of each person who performed the labor and improvements:

Name (please print) DENNIS HARDIN Current Mailing Address (please print) PO Box 412 MORRISTOWN AZ

\_\_\_\_\_  
 \_\_\_\_\_  
 \_\_\_\_\_

\_\_\_\_\_  
 \_\_\_\_\_  
 \_\_\_\_\_

4. Name and mailing address of each person who holds and claims the subject mining claim(s) for the valuable minerals contained therein. Be sure to indicate if there is a change of address:

Name (please print) WILLIAM WENTZ WENDY GIBSON Current Mailing Address (please print) PO Box 2349 WICKENBURG AZ 85358 4128 E BEATRICE ST PHOENIX 85008

\_\_\_\_\_  
 \_\_\_\_\_  
 \_\_\_\_\_  
 \_\_\_\_\_

\_\_\_\_\_  
 \_\_\_\_\_  
 \_\_\_\_\_  
 \_\_\_\_\_

RECEIVED  
 I.M. AZ STATE OFFICE  
 2014 DEC 30 P 12:31  
 PHOENIX, ARIZONA

5. The undersigned testifies that on the date of DECEMBER 27<sup>TH</sup>, 2014, all monuments required by law were erected upon the subject claim(s), and all notices required by law were posted on the subject claim(s) or copies thereof were in place, and at said date, each corner monument bore or contained

markings sufficient to appropriately designate the corner of the claim to which it pertains and the name of the claim(s).

I hereby certify under penalty of perjury under the laws of the State of ARIZONA that the foregoing statements are true and correct:

[Signature] Date: 12/27/2014  
(Signature of person responsible for above statement)

Title 18 U.S.C. 1001 and 43 U.S.C. 1212 make it a crime for any person knowingly and willfully to make to any department or agency of the United States any false, fictitious or fraudulent statements or representations as to any matter within its jurisdiction.

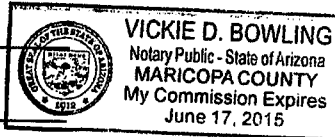
**Notary Block**

SUBSCRIBED AND SWORN TO before me, this 29 day of December 2014

By: [Signature]  
(Signature of Affiant)

Title: Notary Public

My Commission Expires: June 17, 2015



**INSTRUCTIONS**

1. This is an optional form that may be used to satisfy the requirements for the Bureau of Land Management (BLM) under the provisions of 43 U.S.C. §1744 and 30 U.S.C. §28-28d and the regulations thereunder (43 CFR part 3835). Since local and State laws may vary, you should contact your local and State agencies where the claims are located to ensure all applicable laws and requirements are satisfied.
2. The claimant(s) must fill in the date in paragraph 1 for the applicable assessment year and the county and state where the claims are located.
3. All claim names, BLM serial numbers, legal descriptions, and original county recording information must be listed for the claims pertaining to this assessment notice.
4. The claimant(s) must complete paragraph 2 listing all labor or improvements which was performed on or did benefit the subject mining claims. The value and date of the labor or improvements must also be listed. The total amount of labor or improvements can be listed, but the total expenditure must equal at least \$100 for each claim.
5. The names and current mailing addresses of the person(s) performing the labor shall be listed in paragraph 3.
6. The name and current mailing address of each owner (claimant) of the claims shall be listed in paragraph 4. The mailing address shall be the owner's address and not the address of an agent or anyone representing the claimant. Be sure to note if there has been a change of address.
7. Paragraph 5 shall be completed to show the date it was verified that all monuments required by law were properly erected, all notices were posted, and that corners were appropriately designated for all claims listed.
8. An exact legible reproduction or duplicate (other than microfilm or other electronic media) of this affidavit or another type of affidavit of assessment work that you file or will file in the county where each claim is located, must be filed with the BLM on or before December 30 of the calendar year in which the assessment year ends. For mill or tunnel sites, a separate notice of intent to hold must be filed with the BLM on or before December 30. Requirements for filing a notice of intent to hold can be found at 43 CFR 3835.33.
9. A processing fee of \$10 for each claim listed must be remitted to the BLM along with this or any other affidavit of assessment work.

Dec 30 2014

UNITED STATES  
DEPARTMENT OF THE INTERIOR  
BUREAU OF LAND MANAGEMENT

FORM APPROVED  
OMB NO.: 1004-0114  
Expires: October 31, 2016

**AFFIDAVIT OF ANNUAL ASSESSMENT WORK**

WHEN RECORDED, MAIL DOCUMENT TO:

NAME: PAUL WILK

ADDRESS: 5520 17TH AVE. NE

CITY, STATE, ZIP: BISMARCK N.D.  
58501

FOR COUNTY RECORDER'S USE

No. of Claims 5

x \$10/claim

Total due BLM \$ 50<sup>00</sup>

**TO ALL WHOM IT MAY CONCERN:**

1. The undersigned certifies that at least \$100 per claim was expended for development, labor and improvements, or equivalent value added, as the annual assessment work for the assessment year ending September 1, 2014, for the following contiguous unpatented mining claim(s), located in the County of MOHAVE MARICOPA LA PAZ, in the State of ARIZONA.

BLM Serial No.	Name of Claim	Tp	Rg	Sec	Mer	County Recordation Book and Page No.	Date
422699	LAKE HAVASU	15N	20W	34	14MDM		
415923	OLD STAKES	7N	17W	30	14MDM		
414500	KEENAN	12N	15W	13	14MDM		
418668	LEAD DIKE #3	5N	8W	13	14MDM		
414384	GOLD ROCK	4N	7W	17	14MDM		

RECEIVED  
IN AZ STATE OFFICE  
PHOENIX, ARIZONA  
2014 DEC 30 P 12:31

(Continued on page 2)

Stamp with handwritten signature "Ran"

2. Type of labor and improvements (specify what was done and give the total value for that labor and improvement to show at least \$100 for each claim). If a geological, geochemical, or geophysical survey was performed, as per 30 U.S.C. 28-1, reference the title of the report of survey, give cost and date of the survey and report, and indicate it was filed with the County Recorder:

Description of Work Performed	Value of Work Performed	Date Work Was Performed
maintenance and/or improvements to existing access rds	\$800	9/2013-9/2014
removal of samples	\$500	
installation/removal of temporary shade structures		
installation (off-site) of rock crusher		

3. Name and mailing address of each person who performed the labor and improvements:

Name (please print)

Paul Wilk

Current Mailing Address (please print)

4. Name and mailing address of each person who holds and claims the subject mining claim(s) for the valuable minerals contained therein. Be sure to indicate if there is a change of address:

Name (please print)

Paul Wilk

Current Mailing Address (please print)

RECEIVED  
 MARIZ STATE OFFICE  
 2014 DEC 30 P 12:31  
 PHOENIX, ARIZONA

5. The undersigned testifies that on the date of Aug 30<sup>th</sup>, 2014, all monuments required by law were erected upon the subject claim(s), and all notices required by law were posted on the subject claim(s) or copies thereof were in place, and at said date, each corner monument bore or contained



markings sufficient to appropria—| designate the corner of the claim to —h it pertains and the name of the claim(s).

I hereby certify under penalty of perjury under the laws of the State of ARIZONA that the foregoing statements are true and correct:

PAUL WILK By [Signature] <sup>BY</sup> <sub>POA</sub> Date: DEC 27 2014  
(Signature of person responsible for above statement)

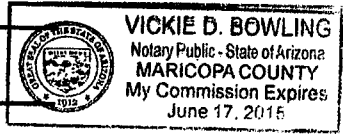
Title 18 U.S.C. 1001 and 43 U.S.C. 1212 make it a crime for any person knowingly and willfully to make to any department or agency of the United States any false, fictitious or fraudulent statements or representations as to any matter within its jurisdiction.

**Notary Block**

SUBSCRIBED AND SWORN TO before me, this 29 day of December 2014  
By: [Signature]  
(Signature of Affiant)

Title: Notary Public

My Commission Expires: June 17 2015



**INSTRUCTIONS**

1. This is an optional form that may be used to satisfy the requirements for the Bureau of Land Management (BLM) under the provisions of 43 U.S.C. §1744 and 30 U.S.C. §28-28d and the regulations thereunder (43 CFR part 3835). Since local and State laws may vary, you should contact your local and State agencies where the claims are located to ensure all applicable laws and requirements are satisfied.
2. The claimant(s) must fill in the date in paragraph 1 for the applicable assessment year and the county and state where the claims are located.
3. All claim names, BLM serial numbers, legal descriptions, and original county recording information must be listed for the claims pertaining to this assessment notice.
4. The claimant(s) must complete paragraph 2 listing all labor or improvements which was performed on or did benefit the subject mining claims. The value and date of the labor or improvements must also be listed. The total amount of labor or improvements can be listed, but the total expenditure must equal at least \$100 for each claim.
5. The names and current mailing addresses of the person(s) performing the labor shall be listed in paragraph 3.
6. The name and current mailing address of each owner (claimant) of the claims shall be listed in paragraph 4. The mailing address shall be the owner's address and not the address of an agent or anyone representing the claimant. Be sure to note if there has been a change of address.
7. Paragraph 5 shall be completed to show the date it was verified that all monuments required by law were properly erected, all notices were posted, and that corners were appropriately designated for all claims listed.
8. An exact legible reproduction or duplicate (other than microfilm or other electronic media) of this affidavit or another type of affidavit of assessment work that you file or will file in the county where each claim is located, must be filed with the BLM on or before December 30 of the calendar year in which the assessment year ends. For mill or tunnel sites, a separate notice of intent to hold must be filed with the BLM on or before December 30. Requirements for filing a notice of intent to hold can be found at 43 CFR 3835.33.
9. A processing fee of \$10 for each claim listed must be remitted to the BLM along with this or any other affidavit of assessment work.

Dec 30 14

Form 3830-4  
(October 2013)

UNITED STATES  
DEPARTMENT OF THE INTERIOR  
BUREAU OF LAND MANAGEMENT

FORM APPROVED  
OMB NO.: 1004-0114  
Expires: October 31, 2016

**AFFIDAVIT OF ANNUAL ASSESSMENT WORK**

WHEN RECORDED, MAIL DOCUMENT TO:

NAME: PAUL WILK

ADDRESS: 5520 17TH AVE N.E.

CITY, STATE, ZIP: BISMARCK N.D.  
58501

FOR COUNTY RECORDER'S USE

No. of Claims 3

x \$10/claim

Total due BLM \$ \$ 30<sup>00</sup>

TO ALL WHOM IT MAY CONCERN:

1. The undersigned certifies that at least \$100 per claim was expended for development, labor and improvements, or equivalent value added, as the annual assessment work for the assessment year ending September 1, 2014 for the following contiguous unpatented mining claim(s), located in the County of MOHAVE YAVAPAI LA PAZ, in the State of ARIZONA.

BLM Serial No.	Name of Claim	Tp	Rg	Sec	Mer	County Recordation Book and Page No.	Date
394595	BENT SHOVEL	13N	19W	12	14MDM	MOHAVE 2013 006927	2/7/2013
420815	RIO GOLD #4	4N	13W	4	14MDM	LA PAZ	
412570	BIG SNAKE	12N	1E	31	14MDM	YAVAPAI 2013-0008553	2/12/2013

RECEIVED  
LAZ STATE OFFICE  
2014 DEC 30 P 12 31  
PHOENIX, ARIZONA

(Continued on page 2)

INTERIOR  
BUREAU OF LAND MANAGEMENT  
Paul Wilk

2. Type of labor and improvements (specify what was done and give the total value for that labor and improvement to show at least \$100 for each claim). If a geological, geochemical, or geophysical survey was performed, as per 30 U.S.C. 28-1, reference the title of the report of survey, give cost and date of the survey and report, and indicate it was filed with the County Recorder:

Description of Work Performed	Value of Work Performed	Date Work Was Performed
maintenance and/or improvements to existing access roads	\$300	9/2013 - 9/2014
removal of samples	↓	↓
installation/removal of temporary shade structure	↓	↓
installation (off-site) of rock crusher	↓	↓

3. Name and mailing address of each person who performed the labor and improvements:

Name (please print)

Paul Wilk

Current Mailing Address (please print)

4. Name and mailing address of each person who holds and claims the subject mining claim(s) for the valuable minerals contained therein. Be sure to indicate if there is a change of address:

Name (please print)

Paul Wilk

Matt Wilson

Current Mailing Address (please print)

RECEIVED  
 AZ STATE OFFICE  
 2014 DEC 30 P 2:31  
 PHOENIX, ARIZONA

5. The undersigned testifies that on the date of Aug 30<sup>th</sup>, 2014, all monuments required by law were erected upon the subject claim(s), and all notices required by law were posted on the subject claim(s) or copies thereof were in place, and at said date, each corner monument bore or contained

markings sufficient to appropriately designate the corner of the claim to which it pertains and the name of the claim(s).

I hereby certify under penalty of perjury under the laws of the State of ARIZONA that the foregoing statements are true and correct:

PAUL WICK By [Signature] <sup>BY P.O.A.</sup> Date: DEC 27 2014  
(Signature of person responsible for above statement)

Title 18 U.S.C. 1001 and 43 U.S.C. 1212 make it a crime for any person knowingly and willfully to make to any department or agency of the United States any false, fictitious or fraudulent statements or representations as to any matter within its jurisdiction.

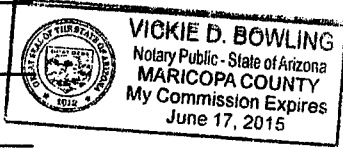
**Notary Block**

SUBSCRIBED AND SWORN TO before me, this 29 day of December 2014

By: Vickie D Bowling  
(Signature of Affiant)

Title: Notary Public

My Commission Expires: June 17 2015



**INSTRUCTIONS**

1. This is an optional form that may be used to satisfy the requirements for the Bureau of Land Management (BLM) under the provisions of 43 U.S.C. §1744 and 30 U.S.C. §28-28d and the regulations thereunder (43 CFR part 3835). Since local and State laws may vary, you should contact your local and State agencies where the claims are located to ensure all applicable laws and requirements are satisfied.
2. The claimant(s) must fill in the date in paragraph 1 for the applicable assessment year and the county and state where the claims are located.
3. All claim names, BLM serial numbers, legal descriptions, and original county recording information must be listed for the claims pertaining to this assessment notice.
4. The claimant(s) must complete paragraph 2 listing all labor or improvements which was performed on or did benefit the subject mining claims. The value and date of the labor or improvements must also be listed. The total amount of labor or improvements can be listed, but the total expenditure must equal at least \$100 for each claim.
5. The names and current mailing addresses of the person(s) performing the labor shall be listed in paragraph 3.
6. The name and current mailing address of each owner (claimant) of the claims shall be listed in paragraph 4. mailing address shall be the owner's address and not the address of an agent or anyone representing the claimant. Be sure to note if there has been a change of address.
7. Paragraph 5 shall be completed to show the date it was verified that all monuments required by law were properly erected, all notices were posted, and that corners were appropriately designated for all claims listed.
8. An exact legible reproduction or duplicate (other than microfilm or other electronic media) of this affidavit or another type of affidavit of assessment work that you file or will file in the county where each claim is located, must be filed with the BLM on or before December 30 of the calendar year in which the assessment year ends. For mill or tunnel sites, a separate notice of intent to hold must be filed with the BLM on or before December 30. Requirements for filing a notice of intent to hold can be found at 43 CFR 3835.33.
9. A processing fee of \$10 for each claim listed must be remitted to the BLM along with this or any other affidavit of assessment work.

RECEIVED  
STATE OFFICE  
P. 2

**SPECIAL POWER OF ATTORNEY**

**1. CHECK ONE (1) TYPE OF POWER OF ATTORNEY:**

- Special Power of Attorney (has a beginning and end date) - or-
- Durable Special Power of Attorney (ends upon Principal's death or revocation)

**2. IDENTIFY the Principal and Attorney-in-Fact:**

Principal:	Name <u>Paul Willk</u>	Address of Residence <u>550 Palma Dr Lot 44 WICKENBURG AZ</u>	City, State, Zip Code <u>85390</u>	Date of Birth <u>3-23-54</u>
Agent /Attorney-In-Fact: Name	Address of Residence	City, State, Zip Code	Date of Birth	
<u>William Wentz</u>	<u>PO Box 2349</u>	<u>Wickenburg AZ</u>	<u>85358</u>	<u>10-01-59</u>

**3. COMPLETE THIS SECTION**

Principal, an individual, hereby appoints the above-named Agent/Attorney-in-Fact to act in name and place of Principal to perform the following specific matters.

- Scope and extent of powers granted <sup>(WP)</sup> to exercise the following specific powers:  
Attached list of mining claims w AMC # 418668  
# 414384 # 394595 # 420815 # 414500 # 415923  
# 412570 # 422699

To do and perform all acts required, necessary or appropriate to be done in and about the premises as fully to all intents and purposes as Principal might or could do if personally present, hereby ratifying all that Attorney-in-Fact shall lawfully do or cause to be done by virtue of this Special Power of Attorney.

**4. CHECK ONE type of Special Power of Attorney. Then fill in the Sections that apply to you.**

Regular Special Power of Attorney

- **EFFECTIVE DATE:** the time from which this document is operational: 10-24-2015

This Special Power of Attorney begins on the above effective date and continues until the expiration date of Dec 31 2015, unless the Principal revokes in writing this Power of Attorney.

RECEIVED  
 CLERK OF SUPERIOR COURT  
 MARICOPA COUNTY  
 HOENEN ARIZONA  
 DEC 30 P 2 31

- **MANNER OF REVOCATION:** The Principal may revoke this document in writing at any time before the expiration date, if the specific tasks have been accomplished by the Attorney-in-Fact, for no reason, for cause, or if the Attorney-in-Fact exceeds or violates the scope and authority granted by this document.

**Durable Special Power of Attorney**

- **EFFECTIVE DATE:** the time from which this document is operational: \_\_\_\_\_

- **MANNER OF REVOCATION:** The Principal may revoke this document in writing at any time before the expiration date, if the specific tasks have been accomplished by the Attorney-in-Fact, for no reason, for cause, or if the Attorney-in-Fact exceeds or violates the scope and authority granted by this document. *If the Principal becomes disabled or incapacitated, the Attorney-in-Fact may continue acting as such despite the disability, incapacity or the expiration date.*

5. **COMPENSATION** of Attorney-in-Fact: None.

6. **SIGNATURES:**

For Principal:

I, Paul M. Willk, the principal, sign my name to this power of attorney this 24th day of October 2014 and, being first duly sworn, do declare to the undersigned authority that I sign and execute this instrument as my power of attorney and that I sign it willingly, or willingly direct another to sign for me, that I execute it as my free and voluntary act for the purposes expressed in the power of attorney, and that as required by A.R.S. § 14-5501, I am eighteen years of age or older, of sound mind, and under no constraint or undue influence.

Paul M. Willk  
Principal Signature

For Witness:

I, Nicole Brinkman, the witness, sign my name to the foregoing power of attorney being first duly sworn, and do declare to the undersigned authority the principal signs and executes this instrument as the principal's power of attorney and that the principal signs it willingly, or willingly directs another to sign for the principal, and that I, in the presence and hearing of the principal sign this power of attorney as witness to the principal's signing, and to the best of my knowledge the principal is eighteen years of age or older, of sound mind, and under no constraint or undue influence.

Nicole Brinkman  
Witness Signature

RECEIVED  
AZ STATE OFFICE  
2014 DEC 30 P 12:31  
PHOENIX, ARIZONA

THIS PART OF THE PAGE LEFT UNRECORDED BY NOTARY SIGNATURE IS OF NO EFFECT

7. **NOTARIZATION:**

For Notary:

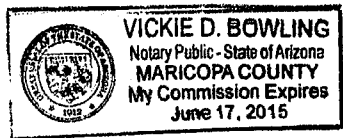
The State of Arizona  
County of Maricopa

Subscribed, sworn to and acknowledged before me by Paul Wilk, the principal, and  
subscribed and sworn to before me by

NICOLE BRINKMAN, witness, this 24 day of October 2014  
(Seal)

(Signed) Vickie D Bowling

(Notary Public)



RECEIVED  
M AZ STATE OFFICE  
2014 DEC 30 P 12:32  
PHOENIX, ARIZONA

**United States Department of the Interior  
Bureau of Land Management  
LANDS/RECREATION & PLANNING  
ONE N CENTRAL AVE  
PHOENIX, AZ 85004 -2203  
Phone: 602-417-9200**

Receipt

No: 3199606


<b>Transaction #:</b> 3293091	
<b>Date of Transaction:</b> 12/30/2014	
<b>CUSTOMER:</b>	
WILLIAM WENTZ PO BOX 2349 WICKENBURG, AZ 85358-2349 US	

LINE #	QTY	DESCRIPTION	REMARKS	UNIT PRICE	TOTAL
1	1.00	LOCATABLE MINERALS / MINING CLAIMS- NOT NEW-UNADJUD, ONE AUTH NO. ONLY / MINING CLAIM MONEY RECEIVED <b>CASES: AMC412364/\$140.00</b>	POL 2014/14	- n/a -	140.00
<b>TOTAL:</b>					<b>\$140.00</b>

PAYMENT INFORMATION					
1	AMOUNT:	140.00	POSTMARKED:	N/A	
	TYPE:	CASH	RECEIVED:	12/30/2014	
	NAME:	WENTZ, WILLIAM PO BOX 2349 WICKENBURG AZ 85358-2349 US			

<b>REMARKS</b>

This receipt was generated by the automated BLM Collections and Billing System and is a paper representation of a portion of the official electronic record contained therein.





Run Date: 08/20/14

35

Run Time: 03:40 PM

418660

**DEPARTMENT OF THE INTERIOR  
BUREAU OF LAND MANAGEMENT  
MINING CLAIMS**

**MC Maintenance Fees Paid Through the BLM Pay Portal**

**CBS Receipt: 3103682**

Agency Tracking ID: 1485764491

Assessment Year: 2015

Paid On : 08/17/2014

Number of BLM Serial Nr: 1

Total Amount Paid: \$155.00

Claim Name	BLM Serial No	Lead File No	Case Type	Amount Paid
COPPER DIKE #3	AMC418662	AMC418660	384101	\$155.00

**United States Department of the Interior  
Bureau of Land Management  
BUSINESS & SUPPORT SVCS DIV  
ONE N CENTRAL AVE SUITE 800  
PHOENIX, AZ 85004 -4427  
Phone: (602) 417-9200**

Receipt

No: 3103682

<b>Transaction #:</b> 3195267	
<b>Date of Transaction:</b> 08/17/2014	
<b>CUSTOMER:</b>	
	DANIEL MOYER 6718 LITTLE ROCK CHURCH RD LUCAMA, NC 27851

LINE #	QTY	DESCRIPTION	REMARKS	UNIT PRICE	TOTAL
1	1.00	LOCATABLE MINERALS / MINING CLAIMS- NOT NEW-UNADJUD, ONE AUTH NO. ONLY / MINING CLAIM MONEY RECEIVED <b>CASES: AMC418662/\$155.00</b>		- n/a -	155.00
<b>TOTAL:</b>					<b>\$155.00</b>

PAYMENT INFORMATION			
NOTE: Items will appear on credit card statement as "BLM O Mining Claim".			
1	AMOUNT:	155.00	POSTMARKED: N/A
	TYPE:	CREDIT CARD	RECEIVED: 08/17/2014
	NAME:	DANIEL MOYER 6718 LITTLE ROCK CHURCH RD LUCAMA NC 27851	
	CARD NO:	XXXXXXXXXXXX8013	AUTH CODE: 212394
	NAME ON CARD:	DANIEL MOYER	
	EXPIRES:	10/2016	
	SIGNATURE:		

REMARKS

This receipt was generated by the automated BLM Collections and Billing System and is a paper representation of a portion of the official electronic record contained therein.

423622 406377  
 426231 424429 412179  
 427309 425284 418660  
 427396 425499 420457  
 426104 423391

**MAINTENANCE FEE PAYMENT**

Claimant Name: Minefinder Gold  
 Address: PO Box 971  
 City: Black Canyon State: Az Zip: 85329  
 Telephone: 1002-710-3290  
 E-mail address: \_\_\_\_\_  
 Signature: \_\_\_\_\_

RECEIVED  
 M AZ STATE OFFICE  
 PHOENIX, ARIZONA  
 2014 AUG 29 P 3:13  
 BLM  
 Date  
 Stamp

Check here if this is a change of address.

LINE NO.	AMC NUMBER	CLAIM/SITE NAME	COUNTY RECORDER DATA (If available)	TWP	RNG	SEC
1	425294	Twin Hills Gold #1				
2	427317	Midas #4		4N	10W	17
3	426104	Gold Pass		4N	13W	27
4				2S	11E	9,4
5						
6						
7						
8						
9						
10						

List additional claims on Form MCF114.

Bureau of Land Management  
 Arizona State Office  
 www.blm.gov/az/

**ENTERED**  
 SEP 02 2014  
 BY: pb

No. of Claims: 3 x \$155 = 465<sup>00</sup>  
 Check No: 001105 Init. se  
 Receipt No.: 3117779  
 For BLM Use Only

**MAINTENANCE FEE PAYMENT**

Claimant Name: Minefinder Gold.  
 Address: PO BOX 971  
 City: Black Canyon State: AZ Zip: 85324  
 Telephone: 602-710-3290  
 E-mail address: \_\_\_\_\_  
 Signature: [Signature]

RECEIVED  
 M AZ STATE OFFICE  
 2014 AUG 29 P 3:13  
 PHOENIX, ARIZONA  
 BLM  
 Date  
 Stamp

Check here if this is a change of address.

LINE NO.	AMC NUMBER	CLAIM/SITE NAME	COUNTY RECORDER DATA (If available)	TWP	RNG	SEC
1	424432	Carmens Gold # 4		4N	11W	15
2	426108	Patriot #9		4N	13W	4
3	423624	Patriot Gold #3		5N	13W	35
4	426110	Payday #1		5N	13W	34
5	426109	Patriot #10		4N	13W	4
6	406397	Surround #11-B		5N	12W	14
7						
8						
9						
10						

List additional claims on Form MCF114.

Bureau of Land Management  
 Arizona State Office  
[www.blm.gov/az/](http://www.blm.gov/az/)

No. of Claims: 6 x \$155 = 930  
 Check No: 001165 Init. SC  
 Receipt No.: 3117779  
 For BLM Use Only.

**MAINTENANCE FEE PAYMENT**

Claimant Name: Minefinder Gold  
 Address: PO Box 971  
 City: Black Canyon State: AZ Zip: 85324  
 Telephone: 602 710 3290  
 E-mail address: \_\_\_\_\_  
 Signature: [Signature]

Check here if this is a change of address.

RECEIVED  
 M AZ STATE OFFICE  
 2014 AUG 29 P 3: 13  
 PHOENIX, ARIZONA  
 BLM  
 Date  
 Stamp

LINE NO.	AMC NUMBER	CLAIM/SITE NAME	COUNTY RECORDER DATA (If available)	TWP	RNG	SEC
1	426234	401K Gold #4		4N	6W	19,30
2	420465	Midway Gold #4		4N	7W	15
3	423392	Gold Flake.		4N	6W	30
4	425504	Gold Bottle #6		4N	6W	30
5	427401	Gold Streak #6		3N	6W	11
6	418660	Copper Dike #1		5N	8W	10
7	423395	Outback Gold #2		4N	7W	27
8	423397	Outback Gold #4		4N	7W	27
9	412180	Cleator Gold #2.		11N	1E	22
10						

List additional claims on Form MCF114.

Bureau of Land Management  
 Arizona State Office  
[www.blm.gov/az/](http://www.blm.gov/az/)

No. of Claims: 9 x \$155 = 1395<sup>00</sup>  
 Check No: 001105 Init. SC  
 Receipt No.: 3117779  
 For BLM Use Only

Form: MCF112  
 Revised July 2009

This form is available from the Arizona Department of Mines and Mineral Resources and may be reproduced.

**MAINTENANCE FEE PAYMENT**

Claimant Name: Minefinder Gold  
 Address: PO Box 971  
 City: Black Canyon State: AZ Zip: 85324  
 Telephone: 602 703290  
 E-mail address: \_\_\_\_\_  
 Signature: [Signature]

RECEIVED  
 U.S. STATE OFFICE  
 2014 AUG 29 P 3:13  
 PHOENIX, ARIZONA  
 BLM  
 Date  
 Stamp

Check here if this is a change of address.

LINE NO.	AMC NUMBER	CLAIM/SITE NAME	COUNTY RECORDER DATA (If available)	TWP	RNG	SEC
1	425507	millsite Canyon Gold #4		1S	11E	16
2	425508	millsite Canyon Gold #5		1S	11E	16
3	426105	millsite Canyon Gold #6		1S	11E	9
4	425509	Secret Canyon #3		1S	11E	21
5	426114	Peacock Gold #2		1S	11E	9
6						
7						
8						
9						
10						

List additional claims on Form MCF114.

Bureau of Land Management  
 Arizona State Office  
[www.blm.gov/az/](http://www.blm.gov/az/)

No. of Claims: 5 x \$155 = 775<sup>00</sup>  
 Check No: 001105 Init. SC  
 Receipt No.: 3117779  
 For BLM Use Only

Form: MCF112  
 Revised July 2009

**United States Department of the Interior**  
**Bureau of Land Management**  
 LANDS/RECREATION & PLANNING  
 ONE N CENTRAL AVE  
 PHOENIX, AZ 85004 -2203  
 Phone: 602-417-9200

Receipt

No: 3117779

<b>Transaction #:</b> 3209569		<b>ENTERED INTO COMPUTER</b>
<b>Date of Transaction:</b> 08/29/2014		
CUSTOMER:		SEP - 2 2014 <i>FB</i>
MINE FINDER GOLD PO BOX 971 BLACK CANYON CITY, AZ 85324-0971 US		

LINE #	QTY	DESCRIPTION	REMARKS	UNIT PRICE	TOTAL
1	1.00	LOCATABLE MINERALS / MINING CLAIMS- NOT NEW-UNADJUD, ONE AUTH NO. ONLY / MINING CLAIM MONEY RECEIVED <b>CASES: AMC425294/\$3565.00</b>	MAINT (23) 2015	- n/a -	3565.00
<b>TOTAL:</b>					<b>\$3,565.00</b>

PAYMENT INFORMATION			
1	AMOUNT:	3565.00	POSTMARKED: N/A
	TYPE:	CHECK	RECEIVED: 08/29/2014
	CHECK NO:	001105	
	NAME:	MINE FINDER GOLD PO BOX 971 BLACK CANYON CITY AZ 85324-0971 US	

REMARKS

This receipt was generated by the automated BLM Collections and Billing System and is a paper representation of a portion of the official electronic record contained therein.

425284  
425499

**MAINTENANCE FEE PAYMENT**

Claimant Name: Minefinder Gold  
 Address: PO Box 971  
 City: Black Canyon State: AZ Zip: 85324  
 Telephone: 602-110-3290  
 E-mail address: \_\_\_\_\_  
 Signature: [Signature]

RECEIVED  
 M AZ STATE OFFICE  
 2014 AUG 29 P 3:17  
 PHOENIX, ARIZONA  
 BLM  
 Date  
 Stamp

Check here if this is a change of address.

LINE NO.	AMC NUMBER	CLAIM/SITE NAME	COUNTY RECORDER DATA (If available)	TWP	RNG	SEC
1	425284	Blue Wash #1	2013-1036804	4N	6W	19
2	425499	Blue Wash #2	2013-1036797	4N	6W	19
3	425500	Blue Wash #3	2013-1036798	4N	6W	19
4						
5						
6						
7						
8						
9						
10						

ENTERED  
 SEP 02 2014  
 BY: JB

List additional claims on Form MCF114.

Bureau of Land Management  
 Arizona State Office  
[www.blm.gov/az/](http://www.blm.gov/az/)

No. of Claims: 3 x \$155 = 465<sup>00</sup>  
 Check No: 516 Init. SC  
 Receipt No.: 3117285  
 For BLM Use Only

Form: MCF112  
 Revised July 2009

This form is available from the Arizona Department of Mines and Mineral Resources and may be reproduced.



**United States Department of the Interior**  
**Bureau of Land Management**  
 LANDS/RECREATION & PLANNING  
 ONE N CENTRAL AVE  
 PHOENIX, AZ 85004 -2203  
 Phone: 602-417-9200

Receipt

No: 3117785

<b>Transaction #:</b> 3209575	<b>ENTERED INTO COMPUTER</b>
<b>Date of Transaction:</b> 08/29/2014	
<b>CUSTOMER:</b> SEP - 2 2014 <i>ps</i>	
MINE FINDER GOLD PO BOX 971 BLACK CANYON CITY, AZ 85324-0971 US	

LINE #	QTY	DESCRIPTION	REMARKS	UNIT PRICE	TOTAL
1	1.00	LOCATABLE MINERALS / MINING CLAIMS- NOT NEW-UNADJUD, ONE AUTH NO. ONLY / MINING CLAIM MONEY RECEIVED <b>CASES: AMC425284/\$465.00</b>	MAINT (3) 2015	- n/a -	465.00
<b>TOTAL:</b>					<b>\$465.00</b>

PAYMENT INFORMATION			
1	AMOUNT:	465.00	POSTMARKED: N/A
	TYPE:	CHECK	RECEIVED: 08/29/2014
	CHECK NO:	516	
	NAME:	MINE FINDER GOLD PO BOX 971 BLACK CANYON CITY AZ 85324-0971 US	

REMARKS

This receipt was generated by the automated BLM Collections and Billing System and is a paper representation of a portion of the official electronic record contained therein.

418660

UNITED STATES  
DEPARTMENT OF THE INTERIOR  
BUREAU OF LAND MANAGEMENT

**CREDIT CARD PAYMENT**  
**For Mining Claim Maintenance Fee**

THIS IS A CHANGE OF ADDRESS

TELEPHONE SUBMISSION - ACCURACY OF THE BELOW INFORMATION IS THE RESPONSIBILITY OF THE CLAIMANT/OWNER

NAME ~~XXXXXXXXXXXXXXXXXXXX~~ - VEDANAND SINGH  
ADDRESS 7727 CHINTAPIN CT  
CITY ORLANDO STATE FLA ZIP 32818  
PHONE # 407 - 692 3590

SEND RECEIPT TO  Above address  
 Other (Include Name and Mailing Address):

\_\_\_\_\_  
\_\_\_\_\_  
\_\_\_\_\_

AMC NUMBER  
418667

CLAIM/SITE NAME  
LEAD DIKE #4


1 # of Claim/Site  
x 155.00 Each  
\$ 155 Total Charged JMS (INITIALS)

RECEIPT # 311 4722

DATE STAMP  
RECEIVED  
BLM AZ STATE OFFICE  
PHOENIX, ARIZONA  
2014 AUG 27 P 2:40  
ENTERED  
SEP 03 2014  
BY: R Am

\*\*\*\*\* FOR OFFICIAL USE ONLY \*\*\*\*\*  
DATE \_\_\_\_\_ INITIALS \_\_\_\_\_ VERIFIED \_\_\_\_\_

**United States Department of the Interior  
Bureau of Land Management  
LANDS/RECREATION & PLANNING  
ONE N CENTRAL AVE  
PHOENIX, AZ 85004 -2203  
Phone: 602-417-9200**



Receipt

No: 3114722

<b>Transaction #:</b> 3206459	
<b>Date of Transaction:</b> 08/27/2014	
<b>CUSTOMER:</b>	
VEDANAND SINGH 7727 CHINKAPIN CT ORLANDO, FL 32818-8290 US	

LINE #	QTY	DESCRIPTION	REMARKS	UNIT PRICE	TOTAL
1	1.00	LOCATABLE MINERALS / MINING CLAIMS- NOT NEW-UNADJUD, ONE AUTH NO. ONLY / MINING CLAIM MONEY RECEIVED <b>CASES: AMC418667/\$155.00</b>	MAINT 2015/1	- n/a -	155.00
<b>TOTAL:</b>					<b>\$155.00</b>

PAYMENT INFORMATION			
NOTE: Items will appear on credit card statement as "Bureau of Land Mgmt CO".			
1	AMOUNT:	155.00	POSTMARKED: N/A
	TYPE:	CREDIT CARD	RECEIVED: 08/27/2014
	NAME:	SINGH, VEDANAND 7727 CHINKAPIN CT ORLANDO FL 32818-8290 US	
	CARD NO:	XXXXXXXXXXXX7302	AUTH CODE: 013418
	NAME ON CARD:	VEDANAND SINGH	
	EXPIRES:	11/2015	
	SIGNATURE:		

REMARKS
BK

This receipt was generated by the automated BLM Collections and Billing System and is a paper representation of a portion of the official electronic record contained therein.

258

Amc 422699  
415905  
414489

Form 3830-2  
(October 2013)

UNITED STATES  
DEPARTMENT OF THE INTERIOR  
BUREAU OF LAND MANAGEMENT  
MAINTENANCE FEE WAIVER CERTIFICATION

FORM APPROVED  
OMB NO. 1004-0114  
Expires: October 31, 2016

SEE INSTRUCTIONS ON PAGE 2

PM

Amc 418660 Amc 414381

- This small miner waiver is filed for the assessment year beginning on September 1, 2014 and ending on September 1, 2015.
- The undersigned and all related parties owned ten or fewer mining claims, mill, or tunnel sites located and maintained on Federal lands in the United States of America on September 1, 2014.
- The undersigned have performed the assessment work required by law for each mining claim listed prior to filing this waiver and understand that by filing this form, the undersigned must file an affidavit of assessment work with the Bureau of Land Management (BLM) by the December 30th following the filing of this waiver.
- The undersigned understand that if the assessment work obligation has not yet come due under 30 U.S.C. 28 (for those claims in their first assessment year only), a notice of intent to hold reciting this condition must be recorded by the December 30th following the filing of this waiver.
- The undersigned understand that mill and tunnel sites may also be listed on this waiver and be waived from payment of the maintenance fee, and that a notice of intent to hold for these sites is required to be filed with the BLM by the December 30th following the filing of this waiver.
- The undersigned understand and acknowledge that pursuant to 43 U.S.C. 1212 and 18 U.S.C. 1001, the filing or recording of a false, fictitious, or fraudulent document with the BLM may result in a fine of up to \$250,000, a prison term not to exceed five years, or both.
- The mining claims, mill or tunnel sites for which this waiver from payment of the maintenance fees is requested are:

CLAIM OR SITE NAME	BLM RECORDATION SERIAL NUMBER
1. LAKE HAVASU	✓ 422699
2. OLD STAKES	415923
3. KEENAN	414500
4. LEAD DIKE #3	418668
5. GOLD ROCK	414384
6.	
7.	
8.	
9.	
10.	

The owner(s) (claimants) of the above mining claims and sites are:

PAUL WILK

(Owner's Name - Please Print)

550 Palm Dr. #44

(Owner's Mailing Address)

Address Updated

(Owner's Name - Please Print)

(Owner's Mailing Address)

(Owner's Name - Please Print)

(Owner's Mailing Address)

(Owner's Name - Please Print)

(Owner's Mailing Address)

Paul Wilk

(Owner's Signature)

wickenburg

(City)

2:32

(State)

85390

(Zip Code)

RECEIVED  
BLM AZ STATE OFFICE  
2014 AUG 14  
PHOENIX, ARIZONA

ENTERED  
AC 483  
SEP 10 2014  
BY PB

NA

(Continued on page 2)

SEP 10 2014

N/w check @  
PB

BLM  
one  
card + Rec. + Planning

PHOENIX ARIZONA  
JUN 14 11 53 AM '35  
RECEIVED

RECEIVED

(Owner's Name - Please Print)	(Owner's Signature)
(Owner's Mailing Address)	(City) (State) (Zip Code)
(Owner's Name - Please Print)	(Owner's Signature)
(Owner's Mailing Address)	(City) (State) (Zip Code)
(Owner's Name - Please Print)	(Owner's Signature)
(Owner's Mailing Address)	(City) (State) (Zip Code)
(Owner's Name - Please Print)	(Owner's Signature)
(Owner's Mailing Address)	(City) (State) (Zip Code)

NA

18 U.S.C. 1001 and 43 U.S.C. 1212 make it a crime for any person knowingly and willfully to make to any department or agency of the United States any false, fictitious or fraudulent statements or representations as to any matter within its jurisdiction.

**INSTRUCTIONS**

1. This certification is made under the provisions of 43 U.S.C. § 1744 and 30 U.S.C. § 28-28k and the regulations thereunder (43 CFR Part 3830).
2. The claimant(s) must fill in the dates in paragraph 1 for the beginning and ending of the assessment year for which this waiver is sought.
3. The claimant(s) must fill in the date in paragraph 2 for the beginning of the assessment year for which this waiver is sought.
4. All claim and site names and BLM serial numbers must be listed for the mining claims, mill sites, and tunnel sites for which the waiver is sought.
5. All owners of the mining claims, mill sites, and tunnel sites and their addresses must be given.
6. This waiver form must be signed by all the claimants or their designated agent, in original form. If an agent is designated, a notarized designation of agent, signed by all of the claimants with proper address given, must be submitted with this waiver.
7. This form must be filed no later than September 1st for the upcoming assessment year in the BLM State Office where the mining claims or sites are recorded, or the waiver cannot be granted by the BLM. (Example: To obtain a waiver for the assessment year 2012, which begins on September 1, 2011, you must qualify for and file for a waiver no later than September 1, 2011, in the proper BLM State Office.)
8. For all mining claims which require assessment work, you must record an affidavit of labor on or before the December 30th immediately following the filing of this waiver. For all other mining claims or sites waived, you must record a notice of intent to hold on or before the December 30th immediately following the filing of this waiver.
9. Mill and tunnel sites may also be listed on this waiver and be waived from payment of the maintenance fee. A notice of intent to hold for these sites is required to be filed by the December 30th following the filing of this waiver.

PHOENIX ARIZONA  
 2014 AUG 14 2:32  
 RECEIVED  
 BLM AZ STATE OFFICE

**FOR OFFICIAL USE ONLY**

NOTICES

The Privacy Act and 43 CFR 2.48(d) require that you be furnished the following information in connection with the information requested by this form.

AUTHORITY: 30 U.S.C. 28f and 43 CFR part 3835 permit collection of the information requested by this form.

PRINCIPAL PURPOSE: The BLM will use the information you provide to verify that the owner(s) (claimant(s)) of a mining claim has/have complied with 30 U.S.C. 28f and 43 CFR part 3835 and is/are entitled to perform assessment work in lieu of paying the maintenance fee for the mining claims listed on this form.

ROUTINE USES: The BLM will only disclose this information in accordance with the provisions at 43 CFR 2.56(b) and (c).

EFFECT OF NOT PROVIDING INFORMATION: Disclosure of the requested information is required by 30 U.S.C. 28f and 43 CFR part 3835 for those claimants qualified to request the small miner waiver allowed. Failure to submit all the requested information or to complete this form will delay the BLM's processing of the form and may preclude the BLM's acceptance of the maintenance fee waiver request, which may result in forfeiture of the mining claim or site by the claimant.

The Paperwork Reduction Act requires us to inform you that:

The BLM collects this information to determine whether or not you are qualified for waiver of maintenance fees.

Submission of the requested information is necessary to obtain or retain a benefit.

You do not have to respond to this or any other Federal agency-sponsored information collection unless it displays a currently valid OMB control number.


BURDEN HOURS STATEMENT: Public reporting burden for this form is estimated to average 20 minutes per response, including the time for reviewing instructions, gathering and maintaining data, and completing and reviewing the form. You may submit comments regarding the burden estimate or any other aspect of this form to: U.S. Department of the Interior, Bureau of Land Management (1004-0114), Bureau Information Collection Clearance Officer (WO-630), Mail Stop 401 LS, 1849 C St., N.W., Washington, D.C. 20240.

RECEIVED  
BLM AZ STATE OFFICE  
2010 AUG 14 P 2:32  
PHOENIX, ARIZONA

PWilb #44  
550 Palm Drive  
Wickenburg, AZ  
85390

PHOENIX AZ 852

13 AUG 2014 PM 11 L



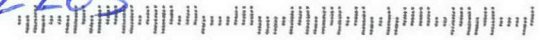
RECEIVED  
BLM AZ STATE OFFICE

2014 AUG 14 P 2:32

PHOENIX, ARIZONA

BLM  
Lands/Recreation + Planning  
1 N. Central ave.  
Phoenix, AZ  
85004-2203

85004442700





PWilb #44  
550 Palm Drive  
Wickenburg, AZ  
85390

PHOENIX AZ 852

13 AUG 2014 PM 11 L



RECEIVED  
BLM AZ STATE OFFICE


2014 AUG 14 P 2:32

PHOENIX, ARIZONA

BLM  
Lands/Recreation+Planning  
1 N. Central ave.  
Phoenix, AZ

85004-2203

65004442700



U.S. DEPARTMENT OF THE INTERIOR  
BUREAU OF LAND MANAGEMENT



# Mining Claims

Last modified: 08/18/2014 15:45:01

Status: **ACTIVE** Last Assmt Yr: **2014**

Serial Number  
AMC422699

**View** **Void** **Delete** **Copy**

**Serial Register Page**

### Case Header Details

Case Type	Claim Name	Commodity	Lead File Nr	Case Acres	Curr Mnt Fee	Military Waiver	Leave Military	Military Expiration
384201	LAKE HAVASU		AMC422699	20.000	\$155.00			

**Update Header Details**

### Owner Details

Search Criteria: Search Column: Search

*Need to Update > Per 2015 Waiver.*

Proprietor Name(LFI)	Int Rel	Address	Address2	City	State	Zip
WILK PAUL	58	517 N MOUNT PROSPECT RD		DES PLAINES	IL	600162028

**Update Customer Details** # Customers: 1 **Update Multiple Cases**

### Land Description Details

Meridian: Township: Range: Section: Search Column: Search

Meridian	Twp	Range	Sec	NE	NW	SW	SE	Geo St	County	Office	SMA
14	0150N	0200W	034				X	AZ	MOHAVE	LAKE HAVASU FO	BUREAU OF LAND MGMT

**Update Location Details** # Locations: **Update Multiple Cases**

### Action Details

Search Criteria: Search Column: Search

	Date (mm/dd/yyyy)	Code	Action Taken	Action Remarks	Receipt Nr
1	03/27/2013	403	LOCATION DATE		
2	04/03/2013	395	RECORDATION NOTICE RECD	1	2768179
3	08/29/2013	483	SMALL MINER CERT FILED	2014	
4	08/14/2014	913	MAINT WAIVER DOC FILED	2015	
5	12/26/2013	481	NOTICE OF INTENT TO HOLD	2013	2937135
6	06/17/2013	669	LAND STATUS CHECKED		
7	04/02/2013	501	ACCT ADV IN LEAD FILE	AMC422699;	

**Update Action Details** # Actions: 8 **Update Multiple Cases**

### Remarks

Search Criteria: Search Column: Search

Line #	Remarks
---	No Data Found

**Update Remarks** # Remarks: 0 **Update Multiple Cases**

Top of Screen

U.S. DEPARTMENT OF THE INTERIOR  
BUREAU OF LAND MANAGEMENT



# Mining Claims

Last modified: 09/10/2014 16:14:38

Status:  Last Assmt Yr:

Serial Number

### Case Header Details

Case Type	Claim Name	Commodity	Lead File Nr	Case Acres	Curr Mnt Fee	Military Waiver	Leave Military	Military Expiration
384201	LAKE HAVASU		AMC422699	20.000	\$155.00			

### Owner Details

Search Criteria:  Search Column:

*SEP 10 2014 Updated NEW ADDRESS*

Proprietor Name(LFI)	Int Rel	Address	Address2	City	State	Zip
WILK PAUL	58	500 PALM DR # 44		WICKENBURG	AZ	853901432

# Customers: 1

### Land Description Details

Meridian:  Township:  Range:  Section:  Search Column:

Meridian	Twp	Range	Sec	NE	NW	SW	SE	Geo St	County	Office	SMA
14	0150N	0200W	034				X	AZ	MOHAVE	LAKE HAVASU FO	BUREAU OF LAND MGMT

# Locations:

### Action Details

Search Criteria:  Search Column:

	Date (mm/dd/yyyy)	Code	Action Taken	Action Remarks	Receipt Nr
1	03/27/2013	403	LOCATION DATE		
2	04/03/2013	395	RECORDATION NOTICE RECD	1	2768179
3	08/29/2013	483	SMALL MINER CERT FILED	2014	
4	08/14/2014	483	SMALL MINER CERT FILED	2015	
5	08/14/2014	913	MAINT WAIVER DOC FILED	2015	
6	12/26/2013	481	NOTICE OF INTENT TO HOLD	2013	2937135
7	06/17/2013	669	LAND STATUS CHECKED		

# Actions: 9

### Remarks

Search Criteria:  Search Column:

Line #	Remarks
---	No Data Found

# Remarks: 0

Top of Screen

### Customer Name Update Screen

System ID: MC

Name:	WILK PAUL	<input type="button" value="Lookup"/>	
Proprietor #:	2336387	Renumber To:	
Category:	P - PRIVATE		
Address:	500 PALM DR # 44		
City:	WICKENBURG		
State:	AZ		
Zip:	853901432		
	<input type="checkbox"/> UNDELIVERABLE		
Email:			

*Address Updated*  
**ENTERED**  
**SEP 10 2014**  
BY: *PB*

Customer details successfully saved for Customer Id 2336387

**List of Proprietors**

WILK PAUL[2336387], 517 N MOUNT PROSPECT RD, , DES PLAINES, IL, 600162028, P, MATCHED

*Previous Address  
PB*

Select

Cancel

2014 09 10 10:11 AM  
M.L.E.H.F.

282

UNITED STATES  
DEPARTMENT OF THE INTERIOR  
BUREAU OF LAND MANAGEMENT

MAINTENANCE FEE WAIVER CERTIFICATION

AdA

Amc 418660

Amc 413772

FORM APPROVED  
OMB NO. 1004-0114  
Expires: October 31, 2016  
Amc 421606

SEE INSTRUCTIONS ON PAGE 2

- This small miner waiver is filed for the assessment year beginning on September 1, 2014 and ending on September 1, 2015.
- The undersigned and all related parties owned ten or fewer mining claims, mill, or tunnel sites located and maintained on Federal lands in the United States of America on September 1, 2014.
- The undersigned have performed the assessment work required by law for each mining claim listed prior to filing this waiver and understand that by filing this form, the undersigned must file an affidavit of assessment work with the Bureau of Land Management (BLM) by the December 30th following the filing of this waiver.
- The undersigned understand that if the assessment work obligation has not yet come due under 30 U.S.C. 28 (for those claims in their first assessment year only), a notice of intent to hold reciting this condition must be recorded by the December 30th following the filing of this waiver.
- The undersigned understand that mill and tunnel sites may also be listed on this waiver and be waived from payment of the maintenance fee, and that a notice of intent to hold for these sites is required to be filed with the BLM by the December 30th following the filing of this waiver.
- The undersigned understand and acknowledge that pursuant to 43 U.S.C. 1212 and 18 U.S.C. 1001, the filing or recording of a false, fictitious, or fraudulent document with the BLM may result in a fine of up to \$250,000, a prison term not to exceed five years, or both.
- The mining claims, mill or tunnel sites for which this waiver from payment of the maintenance fees is requested are:

CLAIM OR SITE NAME	BLM RECORDATION SERIAL NUMBER
1. Copper Gulch #3	✓ 418666
2. Gold Treasure #2	413786
3. Alhambra	421606
4.	
5.	
6.	
7.	
8.	
9.	
10.	

RECEIVED  
BLM AZ STATE OFFICE  
2014 AUG 14 P 2:41  
PHOENIX, ARIZONA

The owner(s) (claimants) of the above mining claims and sites are:

Roy Gilbert ✓  
 (Owner's Name - Please Print)  
 6620 Cervantes Avenue  
 (Owner's Mailing Address)

Roy Gilbert  
 (Owner's Signature)  
 Fort Worth TX 76133  
 (City) (State) (Zip Code)

Joshua Thomas  
 (Owner's Name - Please Print)  
 6620 Cervantes Avenue  
 (Owner's Mailing Address)

Joshua Thomas  
 (Owner's Signature)  
 Fort Worth TX 76133  
 (City) (State) (Zip Code)

(Owner's Name - Please Print)  
 (Owner's Mailing Address)

(Owner's Signature)  
 (City) (State) (Zip Code)

ENTERED  
 AC 483  
 SEP 10 2014  
 BY: PB

(Owner's Name - Please Print)  
 (Owner's Mailing Address)

(Owner's Signature)  
 (City) (State) (Zip Code)

(Owner's Name - Please Print)	(Owner's Signature)
(Owner's Mailing Address)	(City) (State) (Zip Code)
(Owner's Name - Please Print)	(Owner's Signature)
(Owner's Mailing Address)	(City) (State) (Zip Code)
(Owner's Name - Please Print)	(Owner's Signature)
(Owner's Mailing Address)	(City) (State) (Zip Code)
(Owner's Name - Please Print)	(Owner's Signature)
(Owner's Mailing Address)	(City) (State) (Zip Code)

18 U.S.C. 1001 and 43 U.S.C. 1212 make it a crime for any person knowingly and willfully to make to any department or agency of the United States any false, fictitious or fraudulent statements or representations as to any matter within its jurisdiction.

**INSTRUCTIONS**

1. This certification is made under the provisions of 43 U.S.C. § 1744 and 30 U.S.C. §28-28k and the regulations thereunder (43 CFR Part 3830).
2. The claimant(s) must fill in the dates in paragraph 1 for the beginning and ending of the assessment year for which this waiver is sought.
3. The claimant(s) must fill in the date in paragraph 2 for the beginning of the assessment year for which this waiver is sought.
4. All claim and site names and BLM serial numbers must be listed for the mining claims, mill sites, and tunnel sites for which the waiver is sought.
5. All owners of the mining claims, mill sites, and tunnel sites and their addresses must be given.
6. This waiver form must be signed by all the claimants or their designated agent, in original form. If an agent is designated, a notarized designation of agent, signed by all of the claimants with proper address given, must be submitted with this waiver.
7. This form must be filed no later than September 1st for the upcoming assessment year in the BLM State Office where the mining claims or sites are recorded, or the waiver cannot be granted by the BLM. (Example: To obtain a waiver for the assessment year 2012, which begins on September 1, 2011, you must qualify for and file for a waiver no later than September 1, 2011, in the proper BLM State Office.)
8. For all mining claims which require assessment work, you must record an affidavit of labor on or before the December 30th immediately following the filing of this waiver. For all other mining claims or sites waived, you must record a notice of intent to hold on or before the December 30th immediately following the filing of this waiver.
9. Mill and tunnel sites may also be listed on this waiver and be waived from payment of the maintenance fee. A notice of intent to hold for these sites is required to be filed by the December 30th following the filing of this waiver.

RECEIVED  
 BLM AZ STATE OFF  
 2011 AUG 14 P 2:41  
 PHOENIX, ARIZONA

FOR OFFICIAL USE ONLY

Amc 418660

**NOTICE OF INTENTION TO HOLD MINING CLAIMS/SITES**

When Recorded Return Document to:

ROY GILBERT  
6620 CERVANTES AVENUE  
FORT WORTH, TX 76133

RECEIVED  
BLM AZ STATE OFFICE  
2014 AUG 14 P 2:41  
PHOENIX, ARIZONA  
BLM  
Date  
Stamp

Check here if this is a change of address.  
Telephone: 817-404-4338  
E-mail Address EMANON1@CHARTER.NET

I (We) intend to hold the claims(s) and/or site(s) listed below for the calendar year 2015, and I (We) have filed or will file a Notice of Intent to Hold in the county where the claim (s) is located.

Reason for filing a Notice of Intent to Hold instead of an assessment work filing (check one):

- Maintenance fee was paid to maintain claim(s) during this assessment year.
- Mill or tunnel sites.
- Claim(s) was located during the current assessment year.
- BLM has deferred assessment work (attach copy of decision granting deferment, or pending petition for deferment including date petition was filed.)

Line No.	AMC NUMBER	CLAIM/SITE NAME	COUNTY RECORDER DATA (If available)	TWP	RNG	SEC
1	418666	COPPER GULCH #3		5N	8W	12/13
2						
3						
4						
5						
6						
7						
8						
9						
10						

ENTERED  
AUG 18 2014  
BY: Rutan



NOTICE OF INTENTION TO HOLD MINING CLAIMS/SITES  
page 2

RECEIVED  
BLM AZ STATE OFFICE  
2014 AUG 14 P 2:41  
PHOENIX, ARIZONA  
BLM  
Date  
Stamp

1. State of Arizona, County of MARICOPA

2. I (Name) ROY GILBERT

3. Reside at (Address) 6620 CERVANTES AVENUE

City FORT WORTH County TARRANT State TX Zip 76133 being duly sworn, depose and say that I am a citizen of the United States, more than eighteen years of age, that all of the facts set forth in this notice, subject to the provisions and penalties of 18 U.S.C. 1001 pertaining to the filing of false, fictitious, or fraudulent statements with the United States, are true and correct according to the best of my knowledge, information and belief.

4. Owner's name and address (If not shown in Items 1-3 above). \_\_\_\_\_

5. Dated: 8/4/2014 Signature: Roy Gilbert

Bureau of Land Management  
Arizona State Office

No. of Claims: 1 x \$10 = \$10.00  
Check No: 161 Init. A.G.  
Receipt No.: 3102150  
For BLM Use Only

NOV 2007  
6620 Cervantes Avenue  
Fort Worth, TX 76133

N TEXAS  
DALLAS 750  
11 AUG '14  
PM 6 L

RECEIVED  
BLM AZ STATE OFFICE

2014 AUG 14 P 2:41

PHOENIX ARIZONA LAND MANAGEMENT  
BUREAU OF PHOENIX ARIZONA  
ARIZONA STATE OFFICE  
ONE NORTH CENTRAL AVENUE  
SUITE 800  
PHOENIX, AZ 85004-4427



U.S. POSTAGE  
76133  
FOREVER  
10 \* 13 0825966 1  
APC



1100175001057-5

85004442700



NOV 2007  
620 Cervantes Avenue  
Fort Worth, TX 76133

N TEXAS  
DALLAS 750  
11 AUG 14  
PM 6 L



U.S. POSTAGE  
76133  
FOREVER  
10.13  
06259661  
APC

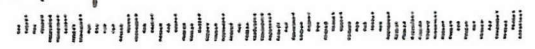
EL00175001057-5

RECEIVED  
BLM AZ STATE OFFICE


2014 AUG 14 P 2:41

PHOENIX ARIZONA LAND MANAGEMENT  
BUREAU OF  
ARIZONA STATE OFFICE  
ONE NORTH CENTRAL AVENUE  
SUITE 800  
PHOENIX, AZ 85004-4427

85004442700



United States Department of the Interior  
 Bureau of Land Management  
 LANDS/RECREATION & PLANNING  
 ONE N CENTRAL AVE  
 PHOENIX, AZ 85004 -2203  
 Phone: 602-417-9200



Receipt

No: 3102150

<b>Transaction #:</b> 3193713	
<b>Date of Transaction:</b> 08/15/2014	
CUSTOMER:	
ROY GILBERT 6620 CERVANTES AVE FORT WORTH, TX 76133-5618 US	

LINE #	QTY	DESCRIPTION	REMARKS	UNIT PRICE	TOTAL
1	1.00	LOCATABLE MINERALS / MINING CLAIMS-NOT NEW-UNADJUD, ONE AUTH NO. ONLY / MINING CLAIM MONEY RECEIVED CASES: AMC418666/\$10.00	MAINT FEE WAIVER (3) 2015 / NOI (1) 2014	- n/a -	10.00
<b>TOTAL:</b>					<b>\$10.00</b>

PAYMENT INFORMATION					
1	AMOUNT:	10.00	POSTMARKED:	08/11/2014	
	TYPE:	CHECK	RECEIVED:	08/14/2014	
	CHECK NO:	161			
	NAME:	GILBERT, ROY L 6620 CERVANTES AVE FORT WORTH TX 76133-5618 US			

REMARKS

This receipt was generated by the automated BLM Collections and Billing System and is a paper representation of a portion of the official electronic record contained therein.

Run Date: 08/07/14

26

Run Time: 09:36 AM

418660

**DEPARTMENT OF THE INTERIOR  
BUREAU OF LAND MANAGEMENT  
MINING CLAIMS**

**MC Maintenance Fees Paid Through the BLM Pay Portal**

**CBS Receipt: 3094188**

Agency Tracking ID: 865361548

Assessment Year: 2015

Paid On : 08/05/2014

Number of BLM Serial Nr: 1

Total Amount Paid: \$155.00

Claim Name	BLM Serial No	Lead File No	Case Type	Amount Paid
COPPER GULCH #1	AMC418664	AMC418660	384101	\$155.00

**United States Department of the Interior**  
**Bureau of Land Management**  
 BUSINESS & SUPPORT SVCS DIV  
 ONE N CENTRAL AVE SUITE 800  
 PHOENIX, AZ 85004 -4427  
 Phone: (602) 417-9200

Receipt

No: 3094188

<b>Transaction #:</b> 3185648	
<b>Date of Transaction:</b> 08/05/2014	
<b>CUSTOMER:</b>	
	M ZUCKERMAN POB 1595 NY,NY 10159

LINE #	QTY	DESCRIPTION	REMARKS	UNIT PRICE	TOTAL
1	1.00	LOCATABLE MINERALS / MINING CLAIMS- NOT NEW-UNADJUD,ONE AUTH NO. ONLY / MINING CLAIM MONEY RECEIVED CASES: AMC418664/\$155.00		- n/a -	155.00
<b>TOTAL:</b>					<b>\$155.00</b>

PAYMENT INFORMATION			
NOTE: Items will appear on credit card statement as "BLM Denver, Colorado".			
1	AMOUNT:	155.00	POSTMARKED: N/A
	TYPE:	CREDIT CARD	RECEIVED: 08/05/2014
	NAME:	M ZUCKERMAN POB 1595 NY NY 10159	
	CARD NO:	XXXXXXXXXXXX1297	AUTH CODE: 081706
	NAME ON CARD:	M ZUCKERMAN	
	EXPIRES:	09/2014	
	SIGNATURE:		

REMARKS

This receipt was generated by the automated BLM Collections and Billing System and is a paper representation of a portion of the official electronic record contained therein.

AMC 418660  
414381  
394595  
420812  
414489  
415905  
412569  
422699

**NOTICE OF INTENTION TO HOLD MINING CLAIMS/SITES**

When Recorded Return Document to:  
PAUL WILK  
517 N. Mt. Prospect Rd.  
Dea Plains IL 60016

RECEIVED  
BLM AZ STATE OFFICE  
2013 DEC 26 P 12:15  
PHOENIX, ARIZONA  
BLM  
Date  
Stamp

Check here if this is a change of address.  
Telephone: 224-436-3382  
E-mail Address PWILK517@gmail.com

I (We) intend to hold the claims(s) and/or site(s) listed below for the calendar year 20\_\_\_, and I (We) have filed or will file a Notice of Intent to Hold in the county where the claim (s) is located.

Reason for filing a Notice of Intent to Hold instead of an assessment work filing (check one):

- Maintenance fee was paid to maintain claim(s) during this assessment year.
- Mill or tunnel sites.
- Claim(s) was located during the current assessment year.
- BLM has deferred assessment work (attach copy of decision granting deferment, or pending petition for deferment including date petition was filed.)

Line No.	AMC NUMBER	CLAIM/SITE NAME	COUNTY RECORDER DATA (If available)	TWP	RNG	SEC
1	418668	LEAD DIKE #3	2012-1073007	5N	8W	13
2	414384	GOLD ROCK	2012-0454170	4N	7W	17
3	394595	BENT SHOVEL	FEE# 2013006927	13N	19W	12
4	420815	RIO GOLD #4		4N	13W	4
5	414500	KEENAN	FEE# 2012014894	12N	15W	13
6	415923	OLD STAKES	2012-02613	7N	17W	30
7	412570	BIG SNAKE	B 4970 P 272	12N	1E	31
8	422699	LAKE HAVASU		15N	20W	34
9						
10						

ENTERED  
DEC 27 2013  
BY: pm

NOTICE OF INTENTION TO HOLD MINING CLAIMS/SITES  
page 2

BLM  
Date  
Stamp

RECEIVED  
BLM AZ STATE OFFICE  
2013 DEC 26 P 12: 15  
PHOENIX, ARIZONA

1. State of Arizona, County of \_\_\_\_\_

2. I (Name) PAUL WILK

3. Reside at (Address) 517 N. MT. PROSPECT RD. Des Plaines, IL

City Des Plaines County COOK State IL Zip 60016 being duly sworn, depose and say that I am a citizen of the United States, more than eighteen years of age, that all of the facts set forth in this notice, subject to the provisions and penalties of 18 U.S.C. 1001 pertaining to the filing of false, fictitious, or fraudulent statements with the United States, are true and correct according to the best of my knowledge, information and belief.

4. Owner's name and address (If not shown in Items 1-3 above). \_\_\_\_\_

5. Dated: 8/20/2013 Signature: Paul Wilk

Bureau of Land Management  
Arizona State Office  
[www.az.blm.gov](http://www.az.blm.gov)

No. of Claims: 8 x \$10 = 80.00  
Check No: CASH Init. EW  
Receipt No.: 2937135  
For BLM Use Only



**United States Department of the Interior**  
**Bureau of Land Management**  
 LANDS/RECREATION & PLANNING  
 ONE N CENTRAL AVE  
 PHOENIX, AZ 85004 -2203  
 Phone: 602-417-9200

Receipt

No: 2937135

<b>Transaction #:</b> 3024731	
<b>Date of Transaction:</b> 12/26/2013	
CUSTOMER:	
	PAUL WILK 517 N MOUNT PROSPECT RD DES PLAINES, IL 60016-2028 US

LINE #	QTY	DESCRIPTION	REMARKS	UNIT PRICE	TOTAL
1	1.00	LOCATABLE MINERALS / MINING CLAIMS- NOT NEW-UNADJUD, ONE AUTH NO. ONLY / MINING CLAIM MONEY RECEIVED <b>CASES: AMC418668/\$80.00</b>	NOI HOLD (8)	- n/a -	80.00
<b>TOTAL:</b>					<b>\$80.00</b>

PAYMENT INFORMATION					
1	<b>AMOUNT:</b>	80.00	<b>POSTMARKED:</b>	N/A	
	<b>TYPE:</b>	CASH	<b>RECEIVED:</b>	12/26/2013	
	<b>NAME:</b>	WENTZ, WILLIAM PO BOX 2349 WICKENBURG AZ 85358 US			

REMARKS

This receipt was generated by the automated BLM Collections and Billing System and is a paper representation of a portion of the official electronic record contained therein.

UNITED STATES  
DEPARTMENT OF THE INTERIOR  
BUREAU OF LAND MANAGEMENT  
MAINTENANCE FEE PAYMENT FORM FOR  
LODE CLAIMS, MILL SITES, AND TUNNEL SITES

423473  
418660  
421606

Remitter Name: MUGOR F. TOLEA  
Mailing Address: 8 BRAINTREE CT  
City, State, Zip: FLETCHINGTON NJ 08822

Check here if this is a change of address.

FOR COUNTY RECORDER'S USE

No. of claims/sites 4  
x \$140 per claim/site  
Total due BLM \$ 560

- The maintenance fee may be paid by cash, check, money order, Bureau of Land Management (BLM) Declining Deposit Account, or credit card (VISA, American Express, Discover, or MasterCard). Payments must be remitted to the BLM State Office where your claim or site is recorded and received on or before September 1. If the payment is mailed, the envelope must be postmarked by a bona fide delivery service on or before September 1 and received at the proper BLM State Office within 15 calendar days after the due date. Payments may also be made by telephone using a credit card. A complete listing of BLM State Offices with their addresses and phone numbers can be found at <http://www.blm.gov>.
- The maintenance fee for the following claim(s)/site(s) applies to the assessment year 2014

CLAIM/SITE NAME	BLM SERIAL NO.
GOZO	AMC 423474
COMMON WEALTH	AMC 421608
BLUE BELL	AMC 421607
LEAD DIKE #1	AMC 418667

RECEIVED  
BLM AZ STATE OFFICE  
SEP 30 A 11:21  
PHOENIX, ARIZONA

Use a separate sheet for additional claim/site names, serial numbers, and claimant names and addresses.

Tolema # 2871086

(Continued on page 2)

ENTERED  
SEP - 9 2013  
BY: RE

From: (718) 360-2999  
Mugur Tolea  
8 Braintree Ct  
Flemington, NJ 08822

Origin ID: JVIA



Ship Date: 28AUG13  
ActWgt: 0.1 LB  
CAD: 8803517/INET3430

Delivery Address Bar Code



SHIP TO: (602) 417-9528 **BILL SENDER**  
**Arizona State Office**  
**Bureau of Land Management**  
**1 N CENTRAL AVE**  
**STE 800**  
**PHOENIX, AZ 85004**

Ref # BLM AZ 2014  
Invoice #  
PO #  
Dept #

**THU - 29 AUG 10:30A**  
**PRIORITY OVERNIGHT**

TRK# 7965 7083 2919



0201

**85004**

AZ-US

**PHX**

**XH ZSYA**



51AG1/09B9/1A9E

**After printing this label:**

1. Use the 'Print' button on this page to print your label to your laser or inkjet printer.
2. Fold the printed page along the horizontal line.
3. Place label in shipping pouch and affix it to your shipment so that the barcode portion of the label can be read and scanned.

Warning: Use only the printed original label for shipping. Using a photocopy of this label for shipping purposes is fraudulent and could result in additional billing charges, along with the cancellation of your FedEx account number. Use of this system constitutes your agreement to the service conditions in the current FedEx Service Guide, available on fedex.com. FedEx will not be responsible for any claim in excess of \$100 per package, whether the result of loss, damage, delay, non-delivery, misdelivery, or misinformation, unless you declare a higher value, pay an additional charge, document your actual loss and file a timely claim. Limitations found in the current FedEx Service Guide apply. Your right to recover from FedEx for any loss, including intrinsic value of the package, loss of sales, income interest, profit, attorney's fees, costs, and other forms of damage whether direct, incidental, consequential, or special is limited to the greater of \$100 or the authorized declared value. Recovery cannot exceed actual documented loss. Maximum for items of extraordinary value is \$1,000, e.g. jewelry, precious metals, negotiable instruments and other items listed in our Service Guide. Written claims must be filed within strict time limits, see current FedEx Service Guide.

RECEIVED  
BLM AZ STATE OFFICE  
2013 AUG 30 A 11: 21  
PHOENIX, ARIZONA

United States Department of the Interior  
 Bureau of Land Management  
 LANDS/RECREATION & PLANNING  
 ONE N CENTRAL AVE  
 PHOENIX, AZ 85004 -2203  
 Phone: 602-417-9200

Receipt

No:

2871086

<b>Transaction #:</b> 2957095	
<b>Date of Transaction:</b> 08/30/2013	
<b>CUSTOMER:</b>	
MUGUR TOLEA 8 BRAINTREE CT FLEMINGTON, NJ 08822-4624 US	

LINE #	QTY	DESCRIPTION	REMARKS	UNIT PRICE	TOTAL
1	1.00	LOCATABLE MINERALS / MINING CLAIMS-NOT NEW-UNADJUD, ONE AUTH NO. ONLY / MINING CLAIM MONEY RECEIVED CASES: AMC421608/\$560.00	MAINT 2014/4	- n/a -	560.00
<b>TOTAL:</b>					<b>\$560.00</b>

PAYMENT INFORMATION					
1	AMOUNT:	560.00	POSTMARKED:	08/28/2013	
	TYPE:	CHECK	RECEIVED:	08/30/2013	
	CHECK NO:	11089			
	NAME:	TOLEA, MARILENA 8 BRAINTREE CT FLEMINGTON NJ 08822-4624 US			

<b>REMARKS</b>

This receipt was generated by the automated BLM Collections and Billing System and is a paper representation of a portion of the official electronic record contained therein.

420012  
 413994  
 406377  
 422559  
 424429

414237  
 418660  
 420457  
 412179  
 423391  
 423622  
 414381

**MAINTENANCE FEE PAYMENT**

Claimant Name: Steve Karolyi  
 Address: PO BOX 74353  
 City: Phoenix State: AZ Zip: 85087  
 Telephone: 623-465-5076  
 E-mail address: \_\_\_\_\_  
 Signature: [Signature]

BLM  
 Date  
 Stamp

PHOENIX, ARIZONA

2013 AUG 27 P 2:22

RECEIVED  
 BLM AZ STATE OFFICE

Check here if this is a change of address.

LINE NO.	AMC NUMBER	CLAIM/SITE NAME	COUNTY RECORDER DATA (If available)	TWP	RNG	SEC	
1	414244	Golden Crown # 13		4N	13W	5	40ac
2	418660	Copper Dike # 1		5N	8W	10	20ac
3	420465	Midway Gold # 4		4N	7W	15	20ac
4	420468	Red Hills Gold # 3		4N	7W	23	20ac
5	412180	Cleator Gold # 2		11N	1E	22	20ac
6	420459	Belmont Gold # 3		4N	7W	21	20ac
7	423392	Gold Flake		4N	6W	30	20ac
8	423623	Patriot Gold # 2		5N	13W	34	20ac
9	414389	Golden Crown # 12		4N	13W	5	40ac
10	420812	Rio Gold # 1		4N	13W	4	40ac

List additional claims on Form MCF114.

No. of Claims: 10 x \$140 = 1820.00  
 Check No: 1508 Init. SC  
 Receipt No.: 2866610  
 For BLM Use Only

Bureau of Land Management  
 Arizona State Office  
 www.blm.gov/az/

**ENTERED INTO COMPUTER**  
 SEP 03 2013 RE / SEP 04 2013 OS

This form is available from the Arizona Department of Mines and Mineral Resources and may be reproduced.

Form: MCF112  
 Revised July 2009

**MAINTENANCE FEE PAYMENT**

Claimant Name: Steve Karolyi  
 Address: PO BOX 74353  
 City: PHOENIX State: AZ Zip: 85087  
 Telephone: 623-465-5076  
 E-mail address: \_\_\_\_\_  
 Signature: [Signature]

RECEIVED  
 MINERAL STATE OFFICE  
 PHOENIX, ARIZONA  
 2013 AUG 21 P 2:22  
 BLM  
 Date  
 Stamp

Check here if this is a change of address.

LINE NO.	AMC NUMBER	CLAIM/SITE NAME	COUNTY RECORDER DATA (If available)	TWP	RNG	SEC
1	423622	Patriot Gold #1				
2	423394	Outback Gold #1		5N	13W	34
3	413996	Wutchman North #3		4N	7W	27
4				1S	11E	11
5						
6						
7						
8						
9						
10						

20a  
20a  
40a

List additional claims on Form MCF114.

Bureau of Land Management  
 Arizona State Office  
[www.blm.gov/az/](http://www.blm.gov/az/)

No. of Claims: ~~1~~ 3 x \$140 = 560<sup>00</sup>  
 Check No: 1508 Init. SK  
 Receipt No.: 2866610  
**For BLM Use Only**

**MAINTENANCE FEE PAYMENT**

Claimant Name: Steve Karolyi  
 Address: PO Box 74353  
 City: Phoenix State: AZ Zip: 85087  
 Telephone: 623-  
 E-mail address: \_\_\_\_\_  
 Signature: [Signature]

Check here if this is a change of address.

RECEIVED  
 BLM AZ STATE OFFICE  
 PHOENIX, ARIZONA  
 2013 AUG 27 P 2:22  
 BLM Date Stamp

LINE NO.	AMC NUMBER	CLAIM/SITE NAME	COUNTY RECORDER DATA (If available)	TWP	RNG	SEC	
1	406398	Sundance Gold #13-A		5N	12W	14	20a
2	414000	Rio Oro Gold #4		1S	11E	15	40a
3	423393	Golden Rod Gold		4N	6W	30	20ac
4	423400	Yankee Gold.		4N	7W	27	40ac
5	422561	Lost Trail Gold		4N	10W	7	40ac
6	424430	Carmens Gold #2		4N	11W	14	20ac
7	424431	Carmens Gold #3		4N	11W	15	20ac
8	424429	Carmens Gold #1		4N	11W	14	20ac
9	424432	Carmens Gold #4		4N	11W	15	20ac
10	418664	Copper Gulch #1		5N	8W	13	20ac

ENTERED  
 SEP 04 2013  
 BY: PE

List additional claims on Form MCF114.

Bureau of Land Management  
 Arizona State Office  
 www.blm.gov/az/

No. of Claims: 10 x \$140 = 1820.<sup>00</sup>  
 Check No: 1508 Init. SC  
 Receipt No.: 2866610  
 For BLM Use Only

**United States Department of the Interior**  
**Bureau of Land Management**  
LANDS/RECREATION & PLANNING  
ONE N CENTRAL AVE  
PHOENIX, AZ 85004 -2203  
Phone: 602-417-9200

Receipt

No: 2866610

<b>Transaction #:</b> 2952543		<b>ENTERED INTO COMPUTER</b>
<b>Date of Transaction:</b> 08/27/2013		
CUSTOMER:		
STEVE KAROLYI PO BOX 74353 PHOENIX, AZ 85087-1006 US		

LINE #	QTY	DESCRIPTION	REMARKS	UNIT PRICE	TOTAL
1	1.00	LOCATABLE MINERALS / MINING CLAIMS- NOT NEW-UNADJUD, ONE AUTH NO. ONLY / MINING CLAIM MONEY RECEIVED CASES: AMC423622/\$4200.00	MAINT (23) 2014	- n/a -	4200.00
<b>TOTAL:</b>					<b>\$4,200.00</b>

PAYMENT INFORMATION			
1	AMOUNT:	4200.00	POSTMARKED: N/A
	TYPE:	CHECK	RECEIVED: 08/27/2013
	CHECK NO:	1508	
	NAME:	KAROLYI, STEVE PO BOX 74353 PHOENIX AZ 85087-1006 US	

REMARKS

This receipt was generated by the automated BLM Collections and Billing System and is a paper representation of a portion of the official electronic record contained therein.



# Mass Add/Delete/Update Action Data

Starting Serial Number Ending Serial Number

424429

424432

	Action Data:	
Action Code:	682	<input type="button" value="Lookup"/>
Action Remark:	2014	
Action Date:	08/27/2013	
Receipt Nr:	2866610	

[AMC424429] - [Placer] - 682 - 2014;\$140  
 [AMC424430] - [Placer] - 682 - 2014;\$140  
 [AMC424431] - [Placer] - 682 - 2014;\$140  
 [AMC424432] - [Placer] - 682 - 2014;\$140

=====  
 Total Amount Processed : \$560.00

	Update Action Data:	
Action Code:		<input type="button" value="Lookup"/>
Action Remark:		
Action Date:		
Receipt Nr:		

LEAD CASEFILES

for

Receipt No. 2866616

filed

8/27/13

by

Steve Kardiyi

420457

417680

418660

404130

413772

406377

413302

405325

416904

422559

423391

407728

412732

423622

412179

405545

420812

418581

ENTERED  
SEP - 3 2013  
BY: RE

420457  
 422559  
 417680  
 423391  
 418660

**MAINTENANCE FEE PAYMENT**

Claimant Name: Steve Karolyi  
 Address: PO BOX 74353  
 City: Phoenix State: AZ Zip: 85087  
 Telephone: 623-465-5076  
 E-mail address: \_\_\_\_\_  
 Signature: [Signature]

BLM  
 Date  
 Stamp

RECEIVED  
 CLAIMS SERVICE OFFICE  
 PHOENIX, ARIZONA  
 2013 AUG 21 P 2:21

Check here if this is a change of address.

LINE NO.	AMC NUMBER	CLAIM/SITE NAME	COUNTY RECORDER DATA (If available)	TWP	RNG	SEC	
1	422560	Gringo hold		4N	10W	7	40a
2	422559	Camino hold		4N	10W	7	40ac
3	417682	Lucky Strike #3		5N	12W	27	20ac
4	423397	Outback hold #4		4N	7W	27	20ac
5	418667	Lead Dike #4		5N	8W	13	20ac
6	420466	Red Hills hold #1		4N	7W	23	20ac
7							
8							
9							
10							

List additional claims on Form MCF114.

Bureau of Land Management  
 Arizona State Office  
 www.blm.gov/az/

No. of Claims: 6 x \$140 = 1120<sup>00</sup>  
 Check No: 1509 Init. SC  
 Receipt No.: 2866616  
 For BLM Use Only

Form: MCF112  
 Revised July 2009

**MAINTENANCE FEE PAYMENT**

Claimant Name: Stella Karolyi  
 Address: PO Box 74353  
 City: Phoenix State: AZ Zip: 85087  
 Telephone: 623-465-5076  
 E-mail address: \_\_\_\_\_  
 Signature: \_\_\_\_\_

RECEIVED  
 LAND STATE OFFICE  
 2013 AUG 21 P 2:20  
 PHOENIX, ARIZONA  
 BLM  
 Date  
 Stamp

Check here if this is a change of address.

LINE NO.	AMC NUMBER	CLAIM/SITE NAME	COUNTY RECORDER DATA (If available)	TWP	RNG	SEC	
1	407732	Camp Wash #5		3N	7W	5	40ac.
2	404140	Tres Amigos #4		10N	16W	35	40ac.
3	404141	Tres Amigos #4-A		10N	16W	35	20ac.
4	420469	Red Hills Gold #4		4N	7W	24	20ac.
5	412735	Gold Basin #2		28N	18W	22	40ac.
6	413714	Gold Basin South #3		28N	18W	34	40ac.
7	423391	Beer Bottle Gold		4N	6W	30	40ac.
8	418669	Lead Dike #2		5N	8W	13	20ac.
9	418662	Copper Dike #3		5N	8W	15	20ac.
10	413789	Gold Treasure #3		5N	11W	29	40ac.

List additional claims on Form MCF114.

Bureau of Land Management  
 Arizona State Office  
 www.blm.gov/az

No. of Claims: 10 x \$140 = 2240.<sup>00</sup>  
 Check No: 1509 Init. JC  
 Receipt No.: 2866616  
 For BLM Use Only

Form: MCF112  
 Revised July 2009

This form is available from the Arizona Department of Mines and Mineral Resources and may be reproduced.

**MAINTENANCE FEE PAYMENT**

Claimant Name: Steve Karoluj  
 Address: PO BOX 74353  
 City: Phoenix State: AZ Zip: 85087  
 Telephone: 623-465-5076  
 E-mail address: \_\_\_\_\_  
 Signature: [Signature]

Check here if this is a change of address.

RECEIVED  
 PHOENIX, ARIZONA  
 2013 AUG 27 P 2:21  
 BLM Date Stamp

LINE NO.	AMC NUMBER	CLAIM/SITE NAME	COUNTY RECORDER DATA (If available)	TWP	RNG	SEC	
1	A23624	Patriot hold #3		5N	13W	35	20c
2	A23395	Outback hold #2		4N	7W	27	20c
3	406395	Sundance hold #8-A		5N	12W	14	20a
4	406394	Sundance hold #5-A		5N	12W	14	20a
5	412187	Town Butte #9		11N	1E	24	20a
6	413306	Gold Basin #10		28N	18W	22	40ac
7	<del>405324</del>	Nugget Canyon - A		5N	12W	11	20ac
8	405338	Nugget Canyon hold		5N	12W	11	40ac
9	420814	Rio hold #3		4N	13W	4	40ac
10	420464	Midway hold #3		4N	7W	15	20ac

405324  
 notified  
 by phone  
 correct  
 8/31/13

List additional claims on Form MCF114.

Bureau of Land Management  
 Arizona State Office  
 www.blm.gov/az/

No. of Claims: 10 x \$140 = 1820.00  
 Check No: 1509 Init. SC  
 Receipt No.: 2866616  
 For BLM Use Only

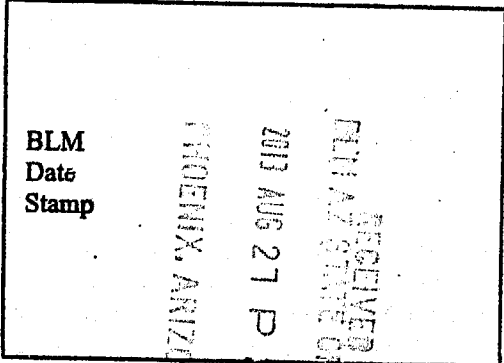
Form: MCF112  
 Revised July 2009

This form is available from the Arizona Department of Mines and Mineral Resources and may be reproduced.

\* Nugget Canyon - A listed  
 correct AMC #405324

**MAINTENANCE FEE PAYMENT**

Claimant Name: Steve Karolyi  
 Address: PO BOX 74353  
 City: Phoenix State: AZ Zip: 85087  
 Telephone: 623-465-5076  
 E-mail address: \_\_\_\_\_  
 Signature: [Signature]



Check here if this is a change of address.

LINE NO.	AMC NUMBER	CLAIM/SITE NAME	COUNTY RECORDER DATA (If available)	TWP	RNG	SEC	
1	416909	Gold Pension #4		3S	1E	6	40a
2	420463	Midway Gold #2		4N	7W	15	20a
3	420460	Gold Peak		4N	7W	11	20a
4	420813	Rio Gold #2		4N	13W	4	40a
5	416907	Black Pearl #11		4N	7W	17	20a
6	418582	Black Pearl #18		4N	7W	17	20a
7	405332	Gold Camp Draw		5N	12W	11	40a
8	418646	Copper Gulch #3		5N	8W	12-13	20a
9	406397	Sundance Gold #11-B		5N	12W	14	20a
10	423399	Tea Party Gold		4N	7W	27	20a

List additional claims on Form MCF114.

Bureau of Land Management  
 Arizona State Office  
 www.blm.gov/az/

No. of Claims: 10 x \$140 = 1820.00  
 Check No: 1509 Init. SC  
 Receipt No.: 2866616  
 For BLM Use Only

Form: MCF112  
 Revised July 2009

This form is available from the Arizona Department of Mines and Mineral Resources and may be reproduced:

**United States Department of the Interior  
Bureau of Land Management  
LANDS/RECREATION & PLANNING  
ONE N CENTRAL AVE  
PHOENIX, AZ 85004 -2203  
Phone: 602-417-9200**

Receipt

No: 2866616

<b>Transaction #:</b> 2952546	
<b>Date of Transaction:</b> 08/27/2013	
<b>CUSTOMER:</b>	
STEVE KAROLYI PO BOX 74353 PHOENIX, AZ 85087-1006 US	

LINE #	QTY	DESCRIPTION	REMARKS	UNIT PRICE	TOTAL
1	1.00	LOCATABLE MINERALS / MINING CLAIMS- NOT NEW-UNADJUD, ONE AUTH NO. ONLY / MINING CLAIM MONEY RECEIVED CASES: AMC407732/\$7000.00	MAINT (36) 2014	- n/a -	7000.00
<b>TOTAL:</b>					<b>\$7,000.00</b>

PAYMENT INFORMATION			
1	AMOUNT:	7000.00	POSTMARKED: N/A
	TYPE:	CHECK	RECEIVED: 08/27/2013
	CHECK NO:	1509	
	NAME:	KAROLYI, STEVE PO BOX 74353 PHOENIX AZ 85087-1006 US	

REMARKS

This receipt was generated by the automated BLM Collections and Billing System and is a paper representation of a portion of the official electronic record contained therein.

UNITED STATES DEPARTMENT OF INTERIOR  
BUREAU OF LAND MANAGEMENT

## CLAIM NAME/NUMBER INDEX

## County: LA PAZ

<u>Claim Name/Number</u>	<u>Serial Number</u>	<u>Claimant(s)</u>	<u>Mer</u>	<u>Twn</u>	<u>Range</u>	<u>Sec</u>	<u>Subdiv</u>	<u>Location Date</u>	<u>Case Closed</u>
NUGGET CANYON A	AMC405545	KAROLYI STEVE	14	0050N	0120W	011	SE	12/02/2010	09/01/2011
		MOORE KENNETH	14	0050N	0120W	011	SE	12/02/2010	09/01/2011
NUGGET CANYON GOLD	AMC405338	KAROLYI STEVE	14	0050N	0120W	011	SE	12/02/2010	
		MOORE KENNETH	14	0050N	0120W	011	SE	12/02/2010	
NUGGET CANYON-A	AMC405324	KAROLYI STEVE	14	0050N	0120W	011	SE	12/02/2010	

## County: YAVAPAI

<u>Claim Name/Number</u>	<u>Serial Number</u>	<u>Claimant(s)</u>	<u>Mer</u>	<u>Twn</u>	<u>Range</u>	<u>Sec</u>	<u>Subdiv</u>	<u>Location Date</u>	<u>Case Closed</u>
NUGGET CANYON	AMC288458	BARSON DAN	14	0110N	0010W	002	SE	07/15/1988	04/14/1992
		RIPPEY ROBERT	14	0110N	0010W	002	SE	07/15/1988	04/14/1992

\*DISCLOSURE\* ALL INFORMATION RECEIVED IN THIS OFFICE MAY NOT YET BE LISTED ON THIS REPORT. NAMES AND ADDRESSES ARE ENTERED AS THEY APPEAR ON THE LOCATION NOTICE OR ARE ABBREVIATED TO FIT LIMITED SPACE; THEREFORE, THEY MAY NOT APPEAR IN THE EXPECTED SEQUENCE. A BLANK LATEST ASSESSMENT YEAR IN THIS REPORT DOES NOT CONSTITUTE AN ABANDONED CLAIM.



AMC 418660

UNITED STATES  
DEPARTMENT OF THE INTERIOR  
BUREAU OF LAND MANAGEMENT

**CREDIT CARD PAYMENT**  
**For Mining Claim Maintenance Fee**

THIS IS A CHANGE OF ADDRESS

TELEPHONE SUBMISSION - ACCURACY OF THE BELOW INFORMATION IS THE RESPONSIBILITY OF THE CLAIMANT/OWNER

NAME DANNY PETERS  
ADDRESS PO BOX 51  
CITY BLODGETT STATE MO ZIP 63824  
PHONE # 573 - 803 8743

SEND RECEIPT TO  Above address  
 Other (include Name and Mailing Address):

\_\_\_\_\_  
\_\_\_\_\_  
\_\_\_\_\_

AMC NUMBER  
418663

CLAIM/SITE NAME  
COPPER DIKE #4

1 # of Claim/Site  
x 140.00 Each  
\$ 140- Total Charged SC (INITIALS)

RECEIPT # 2861262

DATE STAMP

RECEIVED  
BLMAZ STATE OFFICE  
2013 AUG 21 P 12:22  
PHOENIX, ARIZONA

ENTERED  
AUG 26 2013  
BY: [Signature]

\*\*\*\*\* FOR OFFICIAL USE ONLY \*\*\*\*\*  
DATE \_\_\_\_\_ INITIALS \_\_\_\_\_ VERIFIED \_\_\_\_\_

**United States Department of the Interior**  
**Bureau of Land Management**  
 LANDS/RECREATION & PLANNING  
 ONE N CENTRAL AVE  
 PHOENIX, AZ 85004 -2203  
 Phone: 602-417-9200

Receipt

No: 2861262

<b>Transaction #:</b> 2947137	
<b>Date of Transaction:</b> 08/21/2013	
<b>CUSTOMER:</b>	
DANNY PETERS PO BOX 51 BLODGETT,MO 63824-0051 US	

LINE #	QTY	DESCRIPTION	REMARKS	UNIT PRICE	TOTAL
1	1.00	LOCATABLE MINERALS / MINING CLAIMS- NOT NEW-UNADJUD,ONE AUTH NO. ONLY / MINING CLAIM MONEY RECEIVED CASES: AMC418663/\$140.00	MAINT 2014 (1)	- n/a -	140.00
<b>TOTAL:</b>					<b>\$140.00</b>

PAYMENT INFORMATION			
NOTE: Items will appear on credit card statement as "Bureau of Land Mgmt CO".			
1	AMOUNT:	140.00	POSTMARKED: N/A
	TYPE:	CREDIT CARD	RECEIVED: 08/21/2013
	NAME:	PETERS, DANNY PO BOX 51 BLODGETT MO 63824-0051 US	
	CARD NO:	XXXXXXXXXXXX1806	AUTH CODE: 018249
	NAME ON CARD:	RAYMOND D PETERS	
	EXPIRES:	10/2013	
	SIGNATURE:		

REMARKS

This receipt was generated by the automated BLM Collections and Billing System and is a paper representation of a portion of the official electronic record contained therein.

AMC 418660

**MAINTENANCE FEE PAYMENT**

Claimant Name: David F Grimm  
Address: 4402 Wt 819  
City: Avonmore State: PA Zip: 15618  
Telephone: 724-787-8798  
E-mail address: grimm4402@comcast.net  
Signature: David F Grimm

Check here if this is a change of address.

RECEIVED  
BLM AZ STATE OFFICE  
PHOENIX, ARIZONA  
2013 AUG 16 PM 3:28  
BLM  
Date  
Stamp

LINE NO.	AMC NUMBER	CLAIM/SITE NAME	COUNTY RECORDER DATA (If available)	TWP	RNG	SEC
1	406035	<del>closed claim</del> Martin Peak #6		4N	13W	SE 1/4 Sec 27
2	418661	Copper Dike #2	ok	5N	8W	SE 1/4 Sec 10
3						
4						
5						
6						
7						
8						
9						
10						

List additional claims on Form MCF114.

Bureau of Land Management  
Arizona State Office  
www.blm.gov/az/

**ENTERED**  
AUG 23 2013  
BY: TS

No. of Claims: 2 x \$140 = 280  
Check No: 3348 Init. DMC  
Receipt No.: 2857748  
For BLM Use Only

Form: MCF112  
Revised July 2009

United States Department of the Interior

Bureau of Land Management  
 LANDS/RECREATION & PLANNING  
 ONE N CENTRAL AVE  
 PHOENIX, AZ 85004 -2203  
 Phone: 602-417-9200

Receipt

No: 2857748

<b>Transaction #:</b> 2943572	
<b>Date of Transaction:</b> 08/16/2013	
<b>CUSTOMER:</b>	
DAVID F GRIMM 4402 STATE ROUTE 819 AVONMORE, PA 15618-1127 US	

LINE #	QTY	DESCRIPTION	REMARKS	UNIT PRICE	TOTAL
1	1.00	LOCATABLE MINERALS / MINING CLAIMS-NOT NEW-UNADJUD, ONE AUTH NO. ONLY / MINING CLAIM MONEY RECEIVED <b>CASES: AMC418661/\$280.00</b>	MAINT 2014/2	- n/a -	280.00
<b>TOTAL:</b>					<b>\$280.00</b>

PAYMENT INFORMATION					
1	AMOUNT:	280.00	POSTMARKED:	08/13/2013	
	TYPE:	CHECK	RECEIVED:	08/16/2013	
	CHECK NO:	3348			
	NAME:	GRIMM, DAVID F 4402 STATE ROUTE 819 AVONMORE PA 15618-1127 US			

REMARKS

This receipt was generated by the automated BLM Collections and Billing System and is a paper representation of a portion of the official electronic record contained therein.

*\$140 Refunded*

Run Time: 10:52 AM

UNITED STATES DEPARTMENT OF THE INTERIOR  
BUREAU OF LAND MANAGEMENT

Run Date: 08/23/2013

Selection Criteria for Mining Claim Name/Number Index

System Id = MC

Admin State = AZ

Geo State =

Geost County Cd =

County Txt =

Admst Dist FO Cd =

District Txt =

FO Txt =

Case Disp Txt = ACTIVE

Mc Claim Nm Contains MARTIN PEAK #6

Adm Agency =

Adm Agency Txt =

Total Rows Returned: 0

DEPARTMENT OF THE INTERIOR  
BUREAU OF LAND MANAGEMENT  
MINING CLAIMS

MC Customer Information - With Serial No. and Claim Name  
ACTIVE CLAIMS

Run Date: 08/23/2013 10:56 AM

Page 1 of 1

Admin State: AZ  
Geo State: AZ

GRIMM DAVID F  
4402 STATE ROUTE 819  
AVONMORE, PA 15618-

CUSTOMER ID: 2300340

<u>Serial No.</u>	<u>Claim Name/Number</u>	<u>Lead Serial No.</u>	<u>Disposition</u>
AMC418661	COPPER DIKE #2	AMC418660	ACTIVE

Number of ACTIVE cases: 1

GRIMM NOREEN A  
4402 STATE ROUTE 819  
AVONMORE, PA 15618-

CUSTOMER ID: 2300341

<u>Serial No.</u>	<u>Claim Name/Number</u>	<u>Lead Serial No.</u>	<u>Disposition</u>
AMC418661	COPPER DIKE #2	AMC418660	ACTIVE

Number of ACTIVE cases: 1

**Authorized Date**09/16/2013

**Instructions to Accounts** AZ BLM REFUND \$140 TO DAVID GRIMM ON AMC406035,  
CLOSED CLAIM, RECEIPT #2857748, T.S. @ 602-417-9355

**Login ID**203

**Entry Date**09/16/2013

**Total Amount**\$140.00

AMC 418660

UNITED STATES  
DEPARTMENT OF THE INTERIOR  
BUREAU OF LAND MANAGEMENT

CREDIT CARD PAYMENT  
FOR MINING CLAIM MAINTENANCE FEE

NAME Alan Fink

ADDRESS 718 Avenue D

CITY Billings STATE MT ZIP 59102

PHONE # (406) 698-2672

[ ] THIS IS A CHANGE OF ADDRESS

AMC NUMBER

CLAIM/SITE NAME

AMC 418665

Copper Gulch #2 (LODE)

DATE STAMP

COUNT 1 \$ 140 INITIALS EFJ

TELEPHONE SUBMISSION - ACCURACY OF THE ABOVE INFORMATION  
IS THE RESPONSIBILITY OF THE CLAIMANT/OWNER

2830961

FOR OFFICIAL USE ONLY

DATE \_\_\_\_\_ INITIALS \_\_\_\_\_ VERIFIED \_\_\_\_\_

RECEIVED  
BLM AZ STATE OFFICE  
2013 JUL 12 A 10:58  
PHOENIX, ARIZONA

ENTERED INTO COMPUTER  
7/19/13 AT



**United States Department of the Interior  
Bureau of Land Management  
LANDS/RECREATION & PLANNING  
ONE N CENTRAL AVE  
PHOENIX, AZ 85004 -2203  
Phone: 602-417-9200**

Receipt

No: 2830961

<b>Transaction #:</b> 2916393	
<b>Date of Transaction:</b> 07/12/2013	
<b>CUSTOMER:</b>	
ALAN FINK 718 AVENUE D BILLINGS, MT 59102-3536 US	

LINE #	QTY	DESCRIPTION	REMARKS	UNIT PRICE	TOTAL
1	1.00	LOCATABLE MINERALS / MINING CLAIMS- NOT NEW-UNADJUD, ONE AUTH NO. ONLY / MINING CLAIM MONEY RECEIVED CASES: AMC418665/\$140.00	2014 MAINT (1)	- n/a -	140.00
<b>TOTAL:</b>					<b>\$140.00</b>

PAYMENT INFORMATION			
NOTE: Items will appear on credit card statement as "Bureau of Land Mgmt CO".			
1	AMOUNT:	140.00	POSTMARKED: N/A
	TYPE:	CREDIT CARD	RECEIVED: 07/12/2013
	NAME:	FINK, ALAN 718 AVENUE D BILLINGS MT 59102-3536 US	
	CARD NO:	XXXXXXXXXXXX0516	AUTH CODE: 587578
	NAME ON CARD:	ALAN M FINK	
	EXPIRES:	07/2014	
	SIGNATURE:		

REMARKS

This receipt was generated by the automated BLM Collections and Billing System and is a paper representation of a portion of the official electronic record contained therein.

CORRECTED WAIVER  
 R+M Drayton sign on  
 Form 3830-2 (September 2010)

UNITED STATES  
 DEPARTMENT OF THE INTERIOR  
 BUREAU OF LAND MANAGEMENT

MAINTENANCE FEE WAIVER CERTIFICATION

2  
 NCH

415905  
 422699  
 418660  
 414381  
 394595  
 636  
 FORM APPROVED  
 OMB NO. 1004-0114  
 Expires: August 31, 2013  
 412559  
 420812  
 414489

SEE INSTRUCTIONS ON PAGE 2

- This small miner waiver is filed for the assessment year beginning on September 1, 2013 and ending on September 1, 2014.
- The undersigned and all related parties owned ten or fewer mining claims, mill, or tunnel sites located and maintained on Federal lands in the United States of America on September 1, 2013.
- The undersigned have performed the assessment work required by law for each mining claim listed prior to filing this waiver and understand that by filing this form, an affidavit of assessment work must be recorded by the December 30th following the filing of this waiver.
- The undersigned understand that if the assessment work obligation has not yet come due under 30 U.S.C. 28 (for those claims in their first assessment year only), a notice of intent to hold reciting this condition must be recorded by the December 30th following the filing of this waiver.
- The undersigned understand that mill and tunnel sites may also be listed upon this waiver and be waived from payment of the maintenance fee, and that a notice of intent to hold for these sites is required to be recorded by the December 30th immediately following the filing of this waiver.
- The undersigned understand and acknowledge that pursuant to 43 U.S.C. 1212 and 18 U.S.C. 1001, the filing or recording of a false, fictitious, or fraudulent document with the Bureau of Land Management may result in a fine of up to \$250,000, a prison term not to exceed five years, or both.
- The mining claims, mill or tunnel sites for which this waiver from payment of the maintenance fees is requested are:

CLAIM OR SITE NAME	BLM RECORDATION SERIAL NUMBER
1. LEAD DIKE #3 ✓	AML# 418668
2. GOLD ROCK	AML# 414384
3. BENT SHOVEL 486	AML# 394595
4. RIO GOLD #4	AML# 420815
5. KEENAN	AML# 414500
6. OLD STAKES	AML# 415923
7. BIG SNAKE	AML# 412570
8. LAKE HAVASU	AML# 422699
9.	
10.	

The owner(s) (claimants) of the above mining claims and sites are:

PAUL WILK ✓ (Owner's Name - Please Print) Paul Wilk (Owner's Signature)  
517 N. Mt. Prospect Rd. Des Plaines, IL (Street or P.O. Box) 60016 (Zip Code)

Eileen Tighe ✓ (Owner's Name - Please Print) Eileen Tighe (Owner's Signature)  
517 N. Mt. Prospect Rd. Des Plaines, IL (Street or P.O. Box) 60016 (Zip Code)

AC 483 processed  
ENTERED INTO COMPUTER (Owner's Name - Please Print)  
NOV 15 2013 PB (Street or P.O. Box)  
ENTERED (Stamp)  
SEP 16 2013 (Stamp)  
BY [Signature] (Owner's Signature)

RECEIVED  
 BLM AZ DISTRICT OFFICE  
 2013 NOV -8 PM 3:16  
 2013 NOV 29 P 2:56

Robert Drayton  
(Owner's Name - Please Print)

*Robert Drayton*  
(Owner's Signature)

3726 Comet DR.  
(Street or P.O. Box)

Lake Havasu City AZ 86406  
(City) (State) (Zip Code)

\* Mary Drayton  
(Owner's Name - Please Print)

*Mary Drayton*  
(Owner's Signature)

3726 Comet Drive  
(Street or P.O. Box)

Lake Havasu City AZ 86406  
(City) (State) (Zip Code)

ENTERED INTO COMPUTER

Address Updated NOV 15 2013 PB

(Owner's Name - Please Print)

(Owner's Signature)

(Street or P.O. Box)

(City) (State) (Zip Code)

(Owner's Name - Please Print)

(Owner's Signature)

(Street or P.O. Box)

(City) (State) (Zip Code)

Title 18 U.S.C. Section 1001 and Title 43 U.S.C. Section 1212 makes it a crime for any person knowingly and willfully to make to any department or agency of the United States any false, fictitious or fraudulent statements or representations as to any matter within its jurisdiction.

INSTRUCTIONS

1. This certification is made under the provisions of §1744 of Title 43 and § 28-28k of Title 30 of the United States Code; and the regulations thereunder (43 CFR Part 3830).
2. The claimant(s) must fill in the dates in paragraph 1 for the beginning and ending of the assessment year for which this waiver is sought.
3. The claimant(s) must fill in the date in paragraph 2 for the beginning of the assessment year for which this waiver is sought.
4. All claim and site names and Bureau of Land Management (BLM) serial numbers must be listed for the mining claims, mill sites, and tunnel sites for which the waiver is sought.
5. All owners of the mining claims, mill sites, and tunnel sites and their addresses must be given.
6. This waiver form must be signed by all the claimants or their designated agent, in original form. If an agent is designated, a notarized designation of agent, signed by all of the claimants with proper address given, must be submitted with this waiver.
7. This form must be filed no later than September 1st for the upcoming assessment year in the BLM State Office where the mining claims or sites are recorded, or the waiver cannot be granted by the BLM. (Example: To obtain a waiver for the assessment year 2012, which begins on September 1, 2011, you must qualify for and file for a waiver no later than September 1, 2011, in the proper BLM State Office.)
8. For all mining claims which require assessment work, you must record an affidavit of labor on or before the December 30th immediately following the filing of this waiver. For all other mining claims or sites waived, you must record a notice of intent to hold on or before the December 30th immediately following the filing of this waiver.
9. Mill and tunnel sites may also be listed upon this waiver and be waived from payment of the maintenance fee. A notice of intent to hold for these sites is required to be filed by the December 30th following the filing of this waiver.

RECEIVED  
BLM STATE OFFICE  
ARIZONA  
NOV 15 2013

Ac 483 Processed (2014 Waiver cured)  
ENTERED INTO COMPUTER  
NOV 15 2013 PB

FOR OFFICIAL USE ONLY

**DEPARTMENT OF THE INTERIOR  
BUREAU OF LAND MANAGEMENT  
MINING CLAIMS**

**(LIVE) Serial Register Page**

Run Date/Time: 10/24/2013 08:03 AM

Page 1 of 1

01 10-21-1976;090STAT0090;43USC1744

**Total Acres**  
40.000

**Serial Number**  
AMC394595

Case Type 384201: PLACER CLAIM

Claim Name: BENT SHOVEL

**Lead File Number**  
AMC394595

Commodity :

Case Disposition: ACTIVE

Required Maintenance Fee: \$280.00

Name & Address

*MISSING SIGNATURES ON WAIVER FORM*

Int Rel

~~DRAYTON ROBERT~~

3726 COMET DR

LAKE HAVASU CITY, AZ 86406-4445

CLAIMANT

~~DRAYTON MARY~~

27858 CALICO DR

BARSTOW, CA 92311-4371

CLAIMANT

Mer Twp	Rng	Sec	Quadrant	District/Field Office	County
14	0130N	0190W	012 NW	LAKE HAVASU FO	MOHAVE

Act Date	Code	Action	Action Remarks	Receipt Number
09/02/2008	403	LOCATION DATE		
09/08/2008	395	RECORDATION NOTICE RECD	1	1781928
08/20/2012	682	MAINTENANCE FEE/\$140	2013;\$140	2534550
08/04/2011	682	MAINTENANCE FEE/\$140	2012	2398835
08/12/2010	682	MAINTENANCE FEE/\$140	2011	2189401
07/29/2009	682	MAINTENANCE FEE/\$140	2010	1966707
09/08/2008	484	LOCATION YEAR / MAINTENANCE	2009	1781928
08/29/2013	486	UNACCEPTABLE WAIVER	2014	
12/07/2012	685	ADDL/CURABLE MAINT FEE	2013;\$140	2703935
12/29/2009	669	LAND STATUS CHECKED		
09/08/2008	501	ACCT ADV IN LEAD FILE	AMC394595;	

Line Nr Remarks

RECEIVED  
BLM AZ STATE OFFICE  
PHOENIX, ARIZONA  
2013 NOV -8 PM 2:15

October 24, 2013

Please obtain the Missing Original Signature(s) on your Waiver and return the Waiver to the Bureau of Land Management as soon as possible. Failure to do so may cause you to forfeit your mining claim(s).

If you have any questions, please feel free to call me at (602) 417-9360.

Thank you,

PAULINE BROWN, LAND LAW EXAMINER  
LANDS AND MINERALS DEPT., (AZ931)  
US DEPARTMENT OF THE INTERIOR  
BUREAU OF LAND MANAGEMENT  
1 N CENTRAL AVE., SUITE 800  
PHOENIX, AZ 85004-4427

RECEIVED  
BUREAU OF LAND MANAGEMENT  
PHOENIX, ARIZONA  
OCT 24 2013

Change of address for AMC394595

To BLM:  
AMC394595

This is notice of permanent change of address from  
27868 Calico Drive, Barstow, CA. 92311 to 3726  
Comet Drive, Lake Havasu City, AZ. 86406.

Thank you,  
Mary Drayton

Mary Drayton

November 4<sup>th</sup> 2013

Address Updated per Request  
**ENTERED INTO COMPUTER**  
NOV 15 2013 PB

RECEIVED  
BLM AZ STATE OFFICE  
NOV 15 9 31 16  
TUCSON, ARIZONA

FEE# 2013006927

OFFICIAL RECORDS  
OF MOHAVE COUNTY  
CAROL MEIER  
COUNTY RECORDER



02/07/2013 04:04 PM Fee: \$10.00

PAGE: 1 of 1

When recorded mail to:

Paul M. Wilk  
Eileen M. Tighe  
517 N. Mt. Prospect Rd  
Des Plaines, IL 60016

The area above reserved for county recorder

**QUIT CLAIM DEED FOR UNPATENTED MINING CLAIM**

The undersigned grantor(s), Robert Drayton and Mary Drayton, whose address is 3726 Comet Drive, Lake Havasu City, Arizona 86406, for valuable consideration, receipt of which is hereby acknowledged, in the amount of \$10.00 or other values, we do hereby remise, release and forever quit claim to the following described property in the County of Mohave, State of Arizona, the NW 1/4 of mining claim known as Bent Shovel, AMC394595.

New legal description shall be as follows:

T13N, R19W, S12, NE 1/4, NW 1/4, Gila Salt River Base and Meridian, AZ. 40.00 Acres+/-

\*Exempt #ARS 11:1134 A-6

Buyer (s)

Paul M. Wilk and Eileen M. Tighe  
517 N. Mt. Prospect Rd  
Des Plaines, IL 60016

Seller (s)

Robert Drayton and Mary Drayton  
3726 Comet Drive  
Lake Havasu City, AZ 86406

Signatures:

Robert Drayton and Mary Drayton


On 2-5-2013 (date) before me, Taylor Lipp, Notary Public

(Name and Title of Officer, eg., Jane Doe, Notary Public), Personally appeared ROBERT DRAYTON and MARY DRAYTON

(Name of Signer(s), personally known to me (or proved to me on the basis of satisfactory evidence) to be the person(s) whose name(s) is/are subscribed to within instrument and acknowledged to me that he/she they executed the same in his/her/their authorized capacity(ies), and that by his/her/their signature on the instrument the person(s), or the entity upon behalf of which the person(s) acted, executed the instrument.

WITNESS my hand and official seal.

Signature of Notary Public



**ENTERED INTO COMPUTER**  
NOV 15 2013 PB


Place Notary Seal Above


RECEIVED  
BLM AT SPRING MOUNTAIN  
NOV 15 2013 09 31 16  
SPRING MOUNTAIN, ARIZONA

RECEIVED  
DLM AZ 85004  
2013 NOV -05 PM 3:16

PHOENIX, ARIZONA


**CERTIFIED MAIL™**  
  
7013 0600 0002 1705 3650

  
U.S. POSTAGE  
PAID  
LAKE HAVASU CIT. A.  
86403  
NOV 05 2013  
AMOUNT  
**\$6.77**  
00087515-03  
1000 85004

 **Mr. Robert Drayton**  
3726 Comet Dr  
Lake Havasu City, AZ 86406

Pauline Brown, Land Law Examiner  
Lands and Minerals Dept, AZ931  
1 N Central Ave, Suite 800  
Phoenix, AZ. 85004-4427

85004-4427





RECEIVED  
BLM  
2013 NOV 08 PM 5:16

PHOENIX, ARIZONA

CERTIFIED MAIL™



7013 0600 0002 1705 3650



1000

85004

U.S. POSTAGE  
PAID  
LAKE HAVASU CIT. A.  
86403  
NOV 05 13  
AMOUNT


\$6.77  
00087515-03



Mr. Robert Drayton  
3726 Comet Dr  
Lake Havasu City, AZ 86406

Pauline Brown, Land Law Examiner  
Lands and Minerals Dept, AZ931  
1 N Central Ave, Suite 800  
Phoenix, AZ. 85004-4427

Page 10



**United States Department of the Interior  
Bureau of Land Management  
LANDS/RECREATION & PLANNING  
ONE N CENTRAL AVE  
PHOENIX, AZ 85004 -2203  
Phone: 602-417-9200**

Receipt

No: 2908800

<b>Transaction #:</b> 2995597		<b>ENTERED INTO COMPUTER</b>
<b>Date of Transaction:</b> 11/12/2013		
<b>CUSTOMER:</b> NOV 15 2013 PB		
ROBERT B DRAYTON 3726 COMET DR LAKE HAVASU CITY, AZ 86406-4445 US		

LINE #	QTY	DESCRIPTION	REMARKS	UNIT PRICE	TOTAL
1	1.00	LOCATABLE MINERALS / MINING CLAIMS-NOT NEW-UNADJUD, ONE AUTH NO. ONLY / MINING CLAIM MONEY RECEIVED <b>CASES: AMC418668/\$20.00</b>	QCD - 2 / MAINT FEE WAIVER (8) 2013	- n/a -	20.00
<b>TOTAL:</b>					<b>\$20.00</b>

PAYMENT INFORMATION					
1	AMOUNT:	20.00	POSTMARKED:	11/05/2013	
	TYPE:	CHECK	RECEIVED:	11/08/2013	
	CHECK NO:	1614			
	NAME:	DRAYTON, ROBERT B 3726 COMET DR LAKE HAVASU CITY AZ 86406-4445 US			

REMARKS

This receipt was generated by the automated BLM Collections and Billing System and is a paper representation of a portion of the official electronic record contained therein.

UNITED STATES  
DEPARTMENT OF THE INTERIOR  
BUREAU OF LAND MANAGEMENT

MAINTENANCE FEE WAIVER CERTIFICATION

NAH

415905 418660  
422699 414381  
636 394595  
FORM APPROVED  
OMB NO. 1004-0114  
Expires: August 31, 2013  
412569 420812  
414489

SEE INSTRUCTIONS ON PAGE 2

- This small miner waiver is filed for the assessment year beginning on September 1, 2013 and ending on September 1, 2014.
- The undersigned and all related parties owned ten or fewer mining claims, mill, or tunnel sites located and maintained on Federal lands in the United States of America on September 1, 2013.
- The undersigned have performed the assessment work required by law for each mining claim listed prior to filing this waiver and understand that by filing this form, an affidavit of assessment work must be recorded by the December 30th following the filing of this waiver.
- The undersigned understand that if the assessment work obligation has not yet come due under 30 U.S.C. 28 (for those claims in their first assessment year only), a notice of intent to hold reciting this condition must be recorded by the December 30th following the filing of this waiver.
- The undersigned understand that mill and tunnel sites may also be listed upon this waiver and be waived from payment of the maintenance fee, and that a notice of intent to hold for these sites is required to be recorded by the December 30th immediately following the filing of this waiver.
- The undersigned understand and acknowledge that pursuant to 43 U.S.C. 1212 and 18 U.S.C. 1001, the filing or recording of a false, fictitious, or fraudulent document with the Bureau of Land Management may result in a fine of up to \$250,000, a prison term not to exceed five years, or both.
- The mining claims, mill or tunnel sites for which this waiver from payment of the maintenance fees is requested are:

CLAIM OR SITE NAME	BLM RECORDATION SERIAL NUMBER
1. LEAD DIKE #3 ✓	AMC # 418668
2. GOLD ROCK	AMC # 414384
3. BENT SHOVEL 486	AMC # 394595
4. RIO GOLD #4	AMC # 420815
5. KEENAN	AMC # 414500
6. OLD STAKES	AMC # 415923
7. BIG SNAKE	AMC # 412570
8. LAKE HAYASU	AMC # 422699
9.	
10.	

The owner(s) (claimants) of the above mining claims and sites are:

PAUL WILK ✓ Paul Wilk  
(Owner's Name - Please Print) (Owner's Signature)


517 N. Mt. Prospect Rd. Des Plaines, IL  
(Street or P.O. Box) 60016  
(City) (State) (Zip Code)

Eileen Tighe ✓ Eileen Tighe  
(Owner's Name - Please Print) (Owner's Signature)

517 N. Mt. Prospect Rd. Des Plaines, IL  
(Street or P.O. Box) 60016  
(City) (State) (Zip Code)

**SIGNED WAIVER Rec'd on 11/8/2013**  
**ENTERED INTO COMPUTER**  
(Owner's Name - Please Print) (Owner's Signature)

NOV 15 2013 WAIVER CURED  
(Street or P.O. Box)  
(City) (State) (Zip Code)



PHOENIX, ARIZONA  
 2013 AUG 29 P 2:56  
 ELECTRONIC SERVICE OFFICE

(Owner's Name - Please Print)	(Owner's Signature)		
(Street or P.O. Box)	(City)	(State)	(Zip Code)
(Owner's Name - Please Print)	(Owner's Signature)		
(Street or P.O. Box)	(City)	(State)	(Zip Code)
(Owner's Name - Please Print)	(Owner's Signature)		
(Street or P.O. Box)	(City)	(State)	(Zip Code)
(Owner's Name - Please Print)	(Owner's Signature)		
(Street or P.O. Box)	(City)	(State)	(Zip Code)

Title 18 U.S.C. Section 1001 and Title 43 U.S.C. Section 1212 makes it a crime for any person knowingly and willfully to make to any department or agency of the United States any false, fictitious or fraudulent statements or representations as to any matter within its jurisdiction.

**INSTRUCTIONS**

1. This certification is made under the provisions of §1744 of Title 43 and § 28-28k of Title 30 of the United States Code; and the regulations thereunder (43 CFR Part 3830).
2. The claimant(s) must fill in the dates in paragraph 1 for the beginning and ending of the assessment year for which this waiver is sought.
3. The claimant(s) must fill in the date in paragraph 2 for the beginning of the assessment year for which this waiver is sought.
4. All claim and site names and Bureau of Land Management (BLM) serial numbers must be listed for the mining claims, mill sites, and tunnel sites for which the waiver is sought.
5. All owners of the mining claims, mill sites, and tunnel sites and their addresses must be given.
6. This waiver form must be signed by all the claimants or their designated agent, in original form. If an agent is designated, a notarized designation of agent, signed by all of the claimants with proper address given, must be submitted with this waiver.
7. This form must be filed no later than September 1st for the upcoming assessment year in the BLM State Office where the mining claims or sites are recorded, or the waiver cannot be granted by the BLM. (Example: To obtain a waiver for the assessment year 2012, which begins on September 1, 2011, you must qualify for and file for a waiver no later than September 1, 2011, in the proper BLM State Office.)
8. For all mining claims which require assessment work, you must record an affidavit of labor on or before the December 30th immediately following the filing of this waiver. For all other mining claims or sites waived, you must record a notice of intent to hold on or before the December 30th immediately following the filing of this waiver.
9. Mill and tunnel sites may also be listed upon this waiver and be waived from payment of the maintenance fee. A notice of intent to hold for these sites is required to be filed by the December 30th following the filing of this waiver.

486 394595  
missing claimants

FOR OFFICIAL USE ONLY

DEPARTMENT OF THE INTERIOR  
BUREAU OF LAND MANAGEMENT  
MINING CLAIMS  
(LIVE) Serial Register Page

Run Date/Time: 10/24/2013 08:03 AM

Page 1 of 1

01 10-21-1976;090STAT0090;43USC1744

Total Acres  
40.000

Serial Number  
AMC394595

Case Type 384201: PLACER CLAIM

Claim Name: BENT SHOVEL

Lead File Number  
AMC394595

Commodity :

Case Disposition: ACTIVE

Required Maintenance Fee: \$280.00

Name & Address *MISSING Signatures on the Waiver.* Int Rel  
 DRAYTON ROBERT 3726 COMET DR LAKE HAVASU CITY, AZ 86406-4445 CLAIMANT  
 DRAYTON MARY 27868 CALICO DR BARSTOW, CA 92311-4371 CLAIMANT

Mer Twp Rng Sec Quadrant District/Field Office County  
 14 0130N 0190W 012 NW LAKE HAVASU FO MOHAVE

Act Date	Code	Action	Action Remarks	Receipt Number
09/02/2008	403	LOCATION DATE		
09/08/2008	395	RECORDATION NOTICE RECD	1	1781928
08/20/2012	682	MAINTENANCE FEE/\$140	2013;\$140	2634550
08/04/2011	682	MAINTENANCE FEE/\$140	2012	2398835
08/12/2010	682	MAINTENANCE FEE/\$140	2011	2189401
07/29/2009	682	MAINTENANCE FEE/\$140	2010	1966707
09/08/2008	484	LOCATION YEAR / MAINTENANCE	2009	1781928
08/29/2013	486	UNACCEPTABLE WAIVER	2014	
12/07/2012	685	ADDL/CURABLE MAINT FEE	2013;\$140	2703935
12/29/2009	669	LAND STATUS CHECKED		
09/08/2008	501	ACCT ADV IN LEAD FILE	AMC394595;	

Line Nr Remarks

November 4, 2013; Time: 11:52am; call from Robert Drayton, phone #928-855-0872. Mr. Drayton stated he received a call from Paul Wilk concerning the missing signatures on the waiver. He stated he will send in the corrected waiver on behalf of Paul Wilk and he will be filing the QCD on the Bent Shovel Claim.

November 13, 2013; Time: 11:11am; call from Paul Wilk, phone #224-436-3382. Mr. Wilk stated that The Drayton's sent the waiver back to BLM (CMRRR#7013 0600 0002 1705 3650) on the 5<sup>th</sup> of November. He wanted to know if BLM received it yet. I checked around and did not find the mailing. I ran a query on the USPS website and it appears that the document was delivered on 11-8-13 to location: Phx, AZ 85004. He asked to be notified once the documents reach our department.

November 15, 2013; Time: 10:03am; call from Paul Wilk, phone #224-436-3382. Asked if the mailing turned up yet. I told him I would look around again to see, and if found I would call him immediately.

November 15, 2013; Time: 10:27am; I called Paul Wilk @ phone #224-436-3382. I was able to locate the mailing within our transfer in-box. The Waiver is signed and there is a QCD from the Drayton's as well, Receipted on 11/08/2013, receipt # 2908800. Both documents appear to be ready to be processed. Mr. Wilk was happy and pleased that the QCD was included and paid for.

November 15, 2013, I processed the waiver; I deleted AC486 and entered AC483. I will also process the QCD. And mail the necessary copies to the claimants.

PBrown

English

Customer

USPS

Register / Sign In

Service



Search USPS.com or Track Package

Quick Tools

Track

Enter up to 10 Tracking # Find

Find USPS Locations

Buy Stamps

Schedule Pickup

Calculate Postage

Find a ZIP Code™

Hold Mail

Change of Address

Ship a Package

Send Mail

Manage Your Mail

Shop

Business Solutions

# USPS Tracking™



Customer Service ›

Have questions? We're here to help.

Tracking Number: 7013060000217053650

Scheduled Delivery Day: **November 8, 2013**

## Product & Tracking Information

## Available Options

**Postal Product:**

First-Class Mail®

**Features:**

Certified Mail™

Return Receipt

**Email Updates**

Date & Time	Status	Location
<b>November 8, 2013 , 10:24 am</b>	<b>Delivered</b>	<b>PHOENIX, AZ 85004</b>
November 7, 2013	Depart USPS Sort Facility	PHOENIX, AZ 85043
November 6, 2013 , 10:24 pm	Processed at USPS Origin Sort Facility	PHOENIX, AZ 85043
November 5, 2013 , 12:24 pm	Dispatched to Sort Facility	LAKE HAVASU CITY, AZ 86403
November 5, 2013 , 12:14 pm	Acceptance	LAKE HAVASU CITY, AZ 86403

## Track Another Package

What's your tracking (or receipt) number?

Track It

**LEGAL**

Privacy Policy ›

Terms of Use ›

FOIA ›

No FEAR Act EEO Data ›

**ON USPS.COM**

Government Services ›

Buy Stamps & Shop ›

Print a Label with Postage ›

Customer Service ›

Delivering Solutions to the Last Mile ›

Site Index ›

**ON ABOUT.USPS.COM**

About USPS Home ›

Newsroom ›

USPS Service Alerts ›

Forms & Publications ›

Careers ›

**OTHER USPS SITES**

Business Customer Gateway ›

Postal Inspectors ›

Inspector General ›

Postal Explorer ›



Copyright© 2013 USPS. All Rights Reserved.

# Action Code Update

Serial-No: AMC394595

Status: ACTIVE

Bottom of Screen

	Del?	Date (mm/dd/yyyy)	Code	Action Taken	Action Remark	Receipt Nr	Ins User	Mod User
1	<input type="checkbox"/> X	09/02/2008	403	LOCATION DATE			P5BROWN	
2	<input type="checkbox"/> X	09/08/2008	395	RECORDATION NOTICE RECD	1	1781928	CBS_IMPT	
3	<input type="checkbox"/> X	12/07/2012	685	ADDL/CURABLE MAINT FEE	2013;\$140	2703935	ATHROWER	
4	<input checked="" type="checkbox"/> X	08/29/2013	486	UNACCEPTABLE WAIVER	2014		TESMITH	
5	<input type="checkbox"/> X	08/20/2012	682	MAINTENANCE FEE/\$140	2013;\$140	2634550	ATHROWER	
6	<input type="checkbox"/> X	08/04/2011	682	MAINTENANCE FEE/\$140	2012	2398835	CMINSHAL	
7	<input type="checkbox"/> X	08/12/2010	682	MAINTENANCE FEE/\$140	2011	2189401	MTROCHE	
8	<input type="checkbox"/> X	12/29/2009	669	LAND STATUS CHECKED			ABUNDA	
9	<input type="checkbox"/> X	07/29/2009	682	MAINTENANCE FEE/\$140	2010	1966707	DJJONES	
10	<input type="checkbox"/> X	09/08/2008	501	ACCT ADV IN LEAD FILE	AMC394595;		P5BROWN	
11	<input type="checkbox"/> X	09/08/2008	484	LOCATION YEAR / MAINTENANCE FEE	2009	1781928	ABUNDA	

*Remove Ac 486  
Waiver (X) cured - PR*

# Actions: 11

Provide me with  new occurrences

Please SAVE&CONTINUE Between DELETES and NEW/CHANGE Lines

Serial-No: AMC394595

Top of Screen

# Action Code Update

Serial-No: AMC394595

Status: ACTIVE

Bottom of Screen

	Del?	Date (mm/dd/yyyy)	Code	Action Taken	Action Remark	Receipt Nr	Ins User	Mod User
1	<input type="checkbox"/> X	09/02/2008	403	LOCATION DATE			P5BROWN	
2	<input type="checkbox"/> X	09/08/2008	395	RECORDATION NOTICE RECD	1	1781928	CBS_IMPT	
3	<input type="checkbox"/> X	08/29/2013	483 ✓	SMALL MINER CERT FILED	2014		PAULINEB	
4	<input type="checkbox"/> X	12/07/2012	685	ADDL/CURABLE MAINT FEE	2013;\$140	2703935	ATHROWER	
5	<input type="checkbox"/> X	08/20/2012	682	MAINTENANCE FEE/\$140	2013;\$140	2634550	ATHROWER	
6	<input type="checkbox"/> X	08/04/2011	682	MAINTENANCE FEE/\$140	2012	2398835	CMINSHAL	
7	<input type="checkbox"/> X	08/12/2010	682	MAINTENANCE FEE/\$140	2011	2189401	MTROCHE	
8	<input type="checkbox"/> X	12/29/2009	669	LAND STATUS CHECKED			ABUNDA	
9	<input type="checkbox"/> X	07/29/2009	682	MAINTENANCE FEE/\$140	2010	1966707	DJJONES	
10	<input type="checkbox"/> X	09/08/2008	501	ACCT ADV IN LEAD FILE	AMC394595;		P5BROWN	
11	<input type="checkbox"/> X	09/08/2008	484	LOCATION YEAR / MAINTENANCE FEE	2009	1781928	ABUNDA	

# Actions: 11

Provide me with  new occurrences

Please SAVE&amp;CONTINUE Between DELETES and NEW/CHANGE Lines

Save &amp; Continue

Save &amp; Exit

Cancel

Lookup

Serial-No: AMC394595

Ac 483 Processed.

NOV 15 2013

Top of Screen

11/15/2013



# Customer Name Update Screen

System ID:MC

Name:DRAYTON MARY

Lookup

Proprietor #:2271659

Renumber To:

Category:P - PRIVATE

Address:3726 COMET DR

City:LAKE HAVASU CITY

State:AZ

Zip:864064445

UNDELIVERABLE

*Address Updated*  
**ENTERED INTO COMPUTER**

NOV 15 2013

*PB*

Save

Save/Override DataFlux

Delete

Renumber

Customer details successfully saved for Customer Id 2271659

**List of Proprietors**

DRAYTON MARY[2271659], 27868 CALICO DR, , BARSTOW, CA, 923114371, P, MATCHED

↖ Previous Address

Select

Cancel

## MC Mass Owner Update

**Starting Serial Number**

394595

**Ending Serial Number**

394595

### Available Options

Delete Owner - 396 TRF OF INT - ( money sent to CBS )

### Owner Details

Owner	Address	Address2	City	State	Zip
DRAYTON ROBERT <input type="button" value="Lookup"/>	3726 COMET DR		LAKE HAVASU CITY	AZ	864064445

**Action Date:** 11/08/2013

**Action Remark:** DRAYTON ROBERT

**Receipt Nr:** 2908800

**Errors:**

Transaction Successful.

# MC Mass Owner Update

**Starting Serial Number**

394595

**Ending Serial Number**

394595

Available Options	
Delete Owner - 396 TRF OF INT - ( money sent to CBS )	<input type="checkbox"/>

### Owner Details

Owner	Address	Address2	City	State	Zip
DRAYTON MARY <input type="button" value="Lookup"/>	3726 COMET DR		LAKE HAVASU CITY	AZ	864064445

**Action Date:** 11/08/2013

**Action Remark:** DRAYTON MARY

**Receipt Nr:** 2908800

**Errors:** Transaction Successful.

UNITED STATES DEPARTMENT OF THE INTERIOR  
BUREAU OF LAND MANAGEMENT

MC NATIONWIDE CLAIMANT LISTING  
November 15, 2013

Cust	AZ	National Total
	CLAIMANT	
TIGHE EILEEN 517 N MOUNT PROSPECT RD DES PLAINES, IL 60016-2028	2	2
WILK PAUL 517 N MOUNT PROSPECT RD DES PLAINES, IL 60016-2028	7	7

Run Time: 01:47 PM

Department of the Interior  
Bureau of Land Management  
Public Land Statistics

Run Date: 11/15/2013

Nationwide Claimant Listing  
(Mining Claim Only)

Selection Criteria

System Id = MC

Cust Nm Begins With TIGHE EILEEN, WILK PAUL

Loc Dt Between

Address Begins With

City Begins With

State Begins With

Case Disp = A

Total Rows Returned: 9

NO WARRANTY IS MADE BY BLM FOR USE OF THE DATA FOR PURPOSES NOT INTENDED BY BLM

**DEPARTMENT OF THE INTERIOR  
BUREAU OF LAND MANAGEMENT  
MINING CLAIMS  
(LIVE) Serial Register Page**

Run Date/Time: 11/15/2013 01:40 PM

Page 1 of 1

01 10-21-1976;090STAT0090;43USC1744

Total Acres

Serial Number

Case Type 384201: PLACER CLAIM

40.000

AMC394595

Claim Name: BENT SHOVEL

Lead File Number

AMC394595

Commodity :

Case Disposition: ACTIVE

Required Maintenance Fee: \$280.00

Name & Address				Int Rel
WILK PAUL	517 N MOUNT PROSPECT RD	DES PLAINES, IL 60016-2028		CLAIMANT
TIGHE EILEEN	517 N MOUNT PROSPECT RD	DES PLAINES, IL 60016-2028		CLAIMANT

Mer Twp	Rng	Sec	Quadrant	District/Field Office	County
14	0130N	0190W	012 NW	LAKE HAVASU FO	MOHAVE

Act Date	Code	Action	Action Remarks	Receipt Number
09/02/2008	403	LOCATION DATE		
09/08/2008	395	RECORDATION NOTICE RECD	1	1781928
08/29/2013	483	SMALL MINER CERT FILED	2014	
08/20/2012	682	MAINTENANCE FEE/\$140	2013;\$140	2634550
08/04/2011	682	MAINTENANCE FEE/\$140	2012	2398835
08/12/2010	682	MAINTENANCE FEE/\$140	2011	2189401
07/29/2009	682	MAINTENANCE FEE/\$140	2010	1966707
09/08/2008	484	LOCATION YEAR / MAINTENANCE	2009	1781928
11/08/2013	396	TRF OF INTEREST FILED	DRAYTON MARY	2908800
11/08/2013	396	TRF OF INTEREST FILED	DRAYTON ROBERT	2908800
12/07/2012	685	ADDL/CURABLE MAINT FEE	2013;\$140	2703935
12/29/2009	669	LAND STATUS CHECKED		
09/08/2008	501	ACCT ADV IN LEAD FILE	AMC394595;	

Line Nr Remarks

NO WARRANTY IS MADE BY BLM  
FOR USE OF THE DATA FOR  
PURPOSES NOT INTENDED BY BLM

**NOTICE!!**

**These documents have been scanned!**

**Do not place un-scanned documents beneath this notice!**

**Do not remove this notice from this file!**

GPO Jacket No. 560-102  
Print Order 61540  
Rise Business Services, LLC  
Job=AZ15 5/13/2019



Box Number= AZ15043



Claim Begin-End: AMC418660-AMC418670

6 Location Notices-Amendments and Supporting Documents



AZ15043-8 AMC418628-AMC420131



# MINING CLAIM STATUS REPORT

DATA ENTERED DEC 19 2012 <sup>FB</sup>

MTP Checked by De  
GEO Checked by AC/PS DEC 19 2012

LEAD SERIAL NUMBER AMC 418660 thru AMC 418670

### # OF CLAIMS & TYPE

# 11 LODE 11x140  
# \_\_\_\_\_ PLACER  
# 1 ASSOCIATION PLACER (40ACRE)  
# \_\_\_\_\_ MILL SITE 2x140  
# \_\_\_\_\_ TUNNEL SITE

### CHARGES

Location Fee @ \$34 = \$ 408374  
Processing Fee @ \$15 = \$ 180105  
Maintenance Fee @ \$140 = \$ 18201540  
Overage (+) \$ \_\_\_\_\_  
Shortage (-) \$ \_\_\_\_\_  
Other Fees \$ \_\_\_\_\_

TOTAL \$ ~~12482408~~  
2079.00

TOTAL CLAIM ACREAGE? 260  
# OF LOCATORS? 3

### DOCUMENTS RECEIVED VIA -

Over-the-Counter  Mail

### TIMELY FILED?

Yes  No

LEGAL DESCRIPTION - T 5N R 8W SEC 10, 15, 12, 13, 24  
T ~~4N~~ R ~~13W~~ SEC 27  
T \_\_\_\_\_ R \_\_\_\_\_ SEC \_\_\_\_\_  
T \_\_\_\_\_ R \_\_\_\_\_ SEC \_\_\_\_\_

BLM  FOREST SERVICE  SUBJ TO PL 359: Yes  No

WILDERNESS AREA: No  Yes

SPLIT ESTATE - N/A  SX  PX  SRHA  OTHER

Proper Notice Filed if Located on SHRA Lands? N/A  Yes  No

### RECONVEYED MINERALS ON BLM LANDS REQUIRE OPENING ORDERS FROM 1944 TO 1993 -

Open to Entry on: \_\_\_\_\_ N/A

COMMENTS/STATUS - VOID  PARTIALLY VOID  PVT MINERALS  WITHDRAWN LANDS

OTHER

AMC 418660

Claimant acknowledges that portions of the following claims(s) site(s) may be void or voidable.

Printed Name of Claimant \_\_\_\_\_ Signature of Claimant \_\_\_\_\_

\*\*\*\*\* FINAL ADJUDICATION \*\*\*\*\*

DATE 6/6/2013 INITIALS TS

**LOCATION NOTICE FOR LODE MINING CLAIM**

NOTICE IS HEREBY GIVEN that the Copper Dike #1  
\_\_\_\_\_ lode mining claim has been located  
by Steve Karolji whose current mailing  
address is PO Box 74353  
Phoenix, Az 85087

RECEIVED  
BLM, AZ STATE OFFICE  
2012 NOV -7 P 3:22  
PHOENIX, AZ  
BLM  
Date  
Stamp

The general course of this claim is North-South and it is situated in Maricopa  
County, Arizona. This claim is 1500' feet in length and 600' feet in width. This claim runs  
from the location monument on which this location notice is posted approximately 10 feet in a  
North direction to the North end line and 1490 feet in a South direction to the  
South end line. This claim is marked by six monuments, one at each corner and one at the center of each  
end line of the claim.

The location monument on which this notice is posted is situated within Section 10, Township 5  
N, Range 8 W, Gila Salt River Base and Meridian, Arizona and this claim encompasses portions  
of the following quarter section (s), section (s), Township (s) and Range (s) SE 1/4, Sec. 10  
T5N, R8W, GSBM

Gila Salt River Base and Meridian, Arizona.

The locality of this claim with reference to some natural object or permanent monument and additional information  
(if any) concerning its locality are as follows: 500' west and 2000' South  
of the SE corner of sec. 10 brass cap

DATED AND POSTED on the ground this 2<sup>nd</sup> day of September, 2012

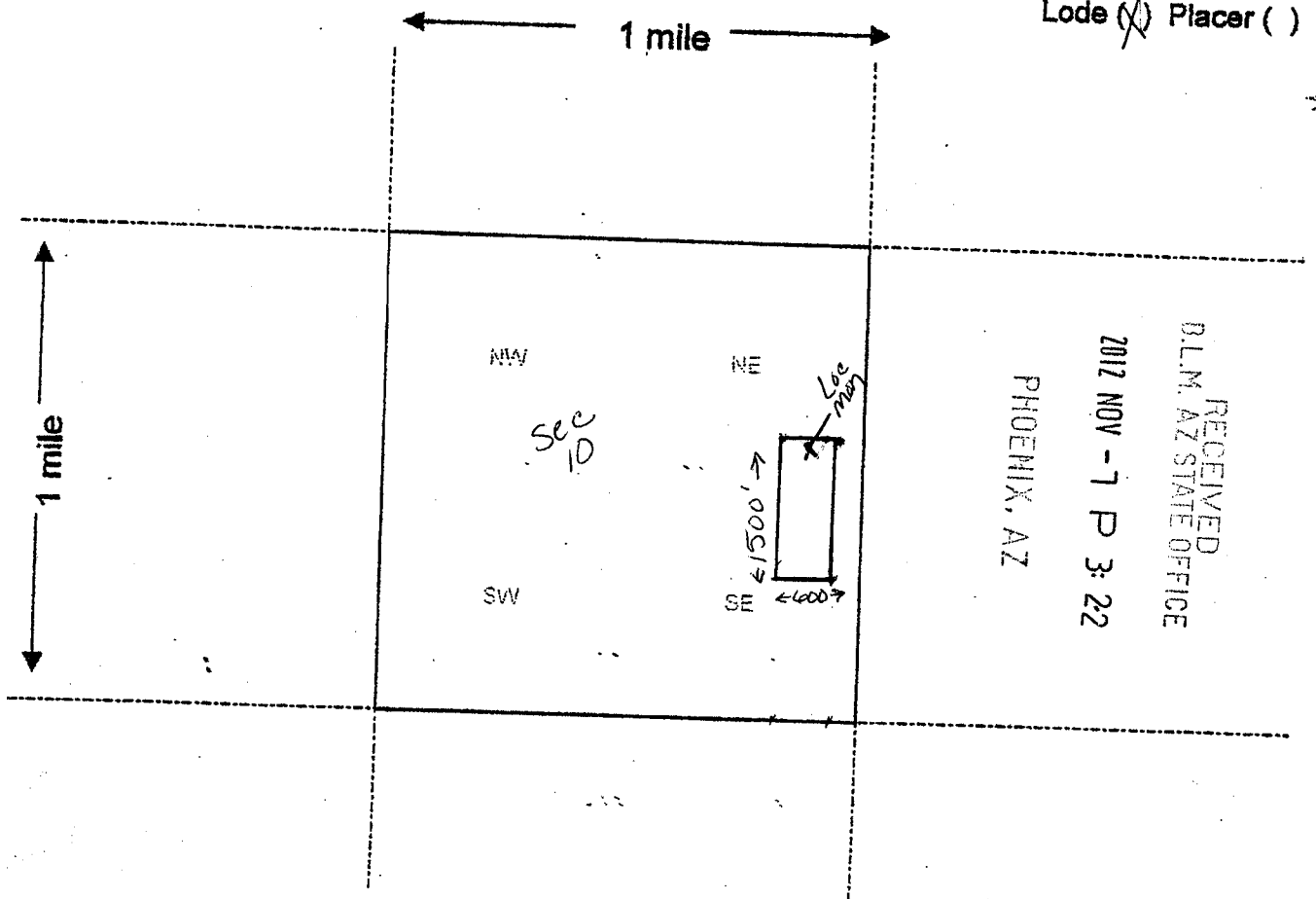
LOCATOR (s) [Signature]

Form MCF100  
Revised July 2005

ANCI 18660

**MINING CLAIM MAP**

Lode (X) Placer ( )



RECEIVED  
BLM, AZ STATE OFFICE  
2012 NOV -1 P 3:22  
PHOENIX, AZ

Scale : 1" = 2000 feet



1. The above map depicts the Copper Dike #1 mining claim, which is located in Section (s) 10, Township 5 N, Range 8 W, Gila and Salt River Base and Meridian, Maricopa County, Arizona.
2. The type of corner and location monuments used are as follows: 2" x 2" x 4' wood posts with scribed metal tags.
3. The bearings and distances in degrees and feet between claim corners are as depicted on the map.

Form MCF100a  
Revised July 2005

This form is available from the Arizona Department of Mines & Mineral Resources and may be reproduced.

AMC 119660

**LOCATION NOTICE FOR LODE MINING CLAIM**

NOTICE IS HEREBY GIVEN that the Copper Dike # 2  
\_\_\_\_\_ lode mining claim has been located  
by Steve Karolyi whose current mailing  
address is PO Box 74353  
Phoenix AZ 85087

RECEIVED  
BLM, AZ STATE OFFICE  
2012 NOV - 1 P 3: 23  
PHOENIX, AZ  
BLM  
Date  
Stamp

The general course of this claim is north-south and it is situated in Maricopa  
County, Arizona. This claim is 1500' feet in length and 600' feet in width. This claim runs  
from the location monument on which this location notice is posted approximately 10 feet in a  
South direction to the South end line and 1490 feet in a north direction to the  
north end line. This claim is marked by six monuments, one at each corner and one at the center of each  
end line of the claim.

The location monument on which this notice is posted is situated within Section 10, Township 5  
N, Range 8 W, Gila Salt River Base and Meridian, Arizona and this claim encompasses portions  
of the following quarter section (s), section (s), Township (s) and Range (s) SE 1/4 of Sec. 10  
T5N, R8W, GSRM

Gila Salt River Base and Meridian, Arizona.

The locality of this claim with reference to some natural object or permanent monument and additional information  
(if any) concerning its locality are as follows: 500' West and 2000' South  
of the SE corner of Sec. 10 brass cap

DATED AND POSTED on the ground this 2<sup>nd</sup> day of September, 2012.

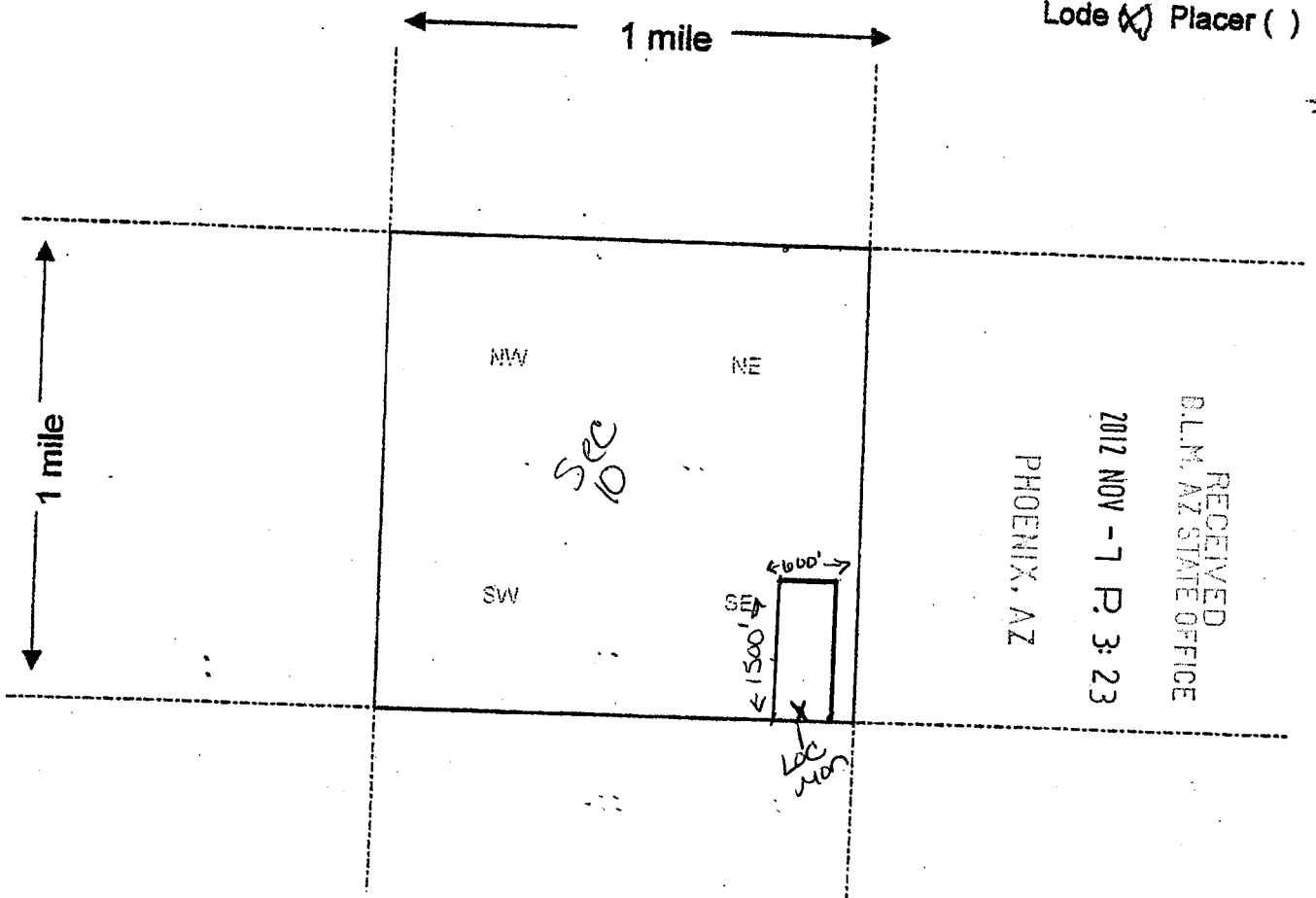
LOCATOR (s) [Signature]

Form MCF100  
Revised July 2005

AMC418661

**MINING CLAIM MAP**

Lode (X) Placer ( )



RECEIVED  
B.L.M. AZ STATE OFFICE  
2012 NOV - 7 P. 3:23  
PHOENIX, AZ

Scale : 1" = 2000 feet



1. The above map depicts the Copper Dike # 2 mining claim, which is located in Section (s) 10, Township 5 N, Range 8 W, Gila and Salt River Base and Meridian, Maricopa County, Arizona.
2. The type of corner and location monuments used are as follows: 2" x 2" x 4' wood posts with scribed metal tags.
3. The bearings and distances in degrees and feet between claim corners are as depicted on the map.

Form MCF100a  
Revised July 2005

This form is available from the Arizona Department of Mines & Mineral Resources and may be reproduced.

AMC418551

**LOCATION NOTICE FOR LODE MINING CLAIM**

NOTICE IS HEREBY GIVEN that the Copper Dike #3  
\_\_\_\_\_ lode mining claim has been located  
by Steve Karolyi whose current mailing  
address is PO Box 74353  
Phoenix, Az 85087

RECEIVED  
BLM  
AZ STATE OFFICE  
2012 NOV -7 P 3:23  
PHOENIX, AZ  
BLM  
Date  
Stamp

The general course of this claim is north South and it is situated in Maricopa  
County, Arizona. This claim is 1500' feet in length and 600' feet in width. This claim runs  
from the location monument on which this location notice is posted approximately 10 feet in a  
north direction to the north end line and 1490 feet in a South direction to the  
South end line. This claim is marked by six monuments, one at each corner and one at the center of each  
end line of the claim.

The location monument on which this notice is posted is situated within Section 15, Township 5  
N, Range 8 W, Gila Salt River Base and Meridian, Arizona and this claim encompasses portions  
of the following quarter section (s), section (s), Township (s) and Range (s) NE 1/4, Sec. 15  
T5N, R8W, GSRBM

Gila Salt River Base and Meridian, Arizona.

The locality of this claim with reference to some natural object or permanent monument and additional information  
(if any) concerning its locality are as follows: 500' west and 10' north of  
the NE corner of Sec. 15 brass cap.

DATED AND POSTED on the ground this 2<sup>nd</sup> day of September, 2012

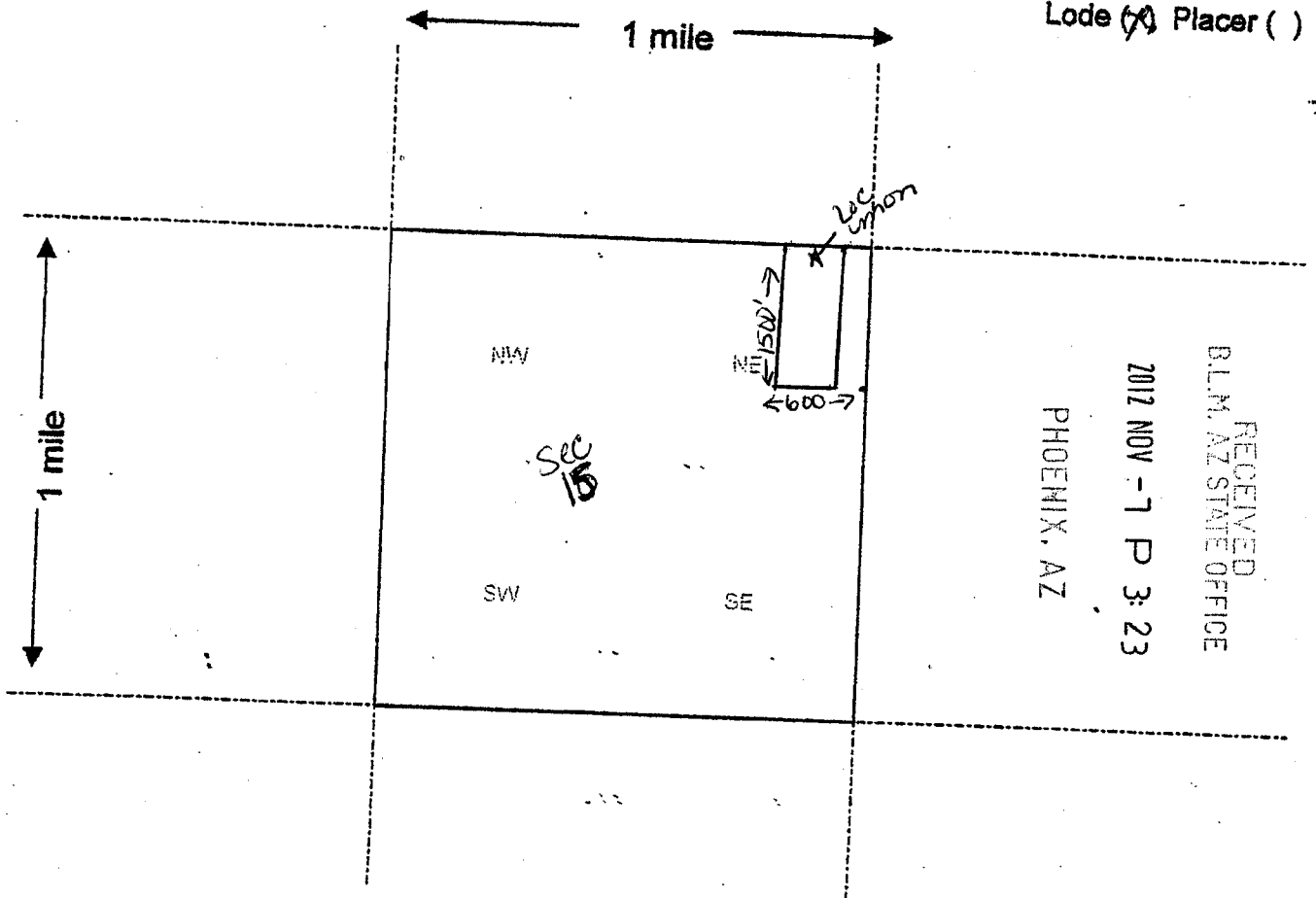
LOCATOR (s) [Signature]

Form MCF100  
Revised July 2005

AMC119662

**MINING CLAIM MAP**

Lode (X) Placer ( )



Scale : 1" = 2000 feet



1. The above map depicts the Copper Dike #3 mining claim, which is located in Section (s) 15, Township 5 N, Range 8 W, Gila and Salt River Base and Meridian, Maricopa County, Arizona.
2. The type of corner and location monuments used are as follows: 2" x 2" x 4' wood posts with scribed metal tags
3. The bearings and distances in degrees and feet between claim corners are as depicted on the map.

Form MCF100a  
Revised July 2005

This form is available from the Arizona Department of Mines & Mineral Resources and may be reproduced.

ANCI 19662

**LOCATION NOTICE FOR LODE MINING CLAIM**

NOTICE IS HEREBY GIVEN that the Copper Dike # 4  
\_\_\_\_\_ lode mining claim has been located  
by Steve Karolyi whose current mailing  
address is PO Box 14353  
Phoenix, AZ 85087

RECEIVED  
BLM, AZ STATE OFFICE  
2012 NOV -1 P 3:23  
PHOENIX, AZ  
BLM  
Date  
Stamp

The general course of this claim is north-south and it is situated in Maricopa  
County, Arizona. This claim is 1500' feet in length and 600' feet in width. This claim runs  
from the location monument on which this location notice is posted approximately 10 feet in a  
north direction to the north end line and 1490 feet in a south direction to the  
south end line. This claim is marked by six monuments, one at each corner and one at the center of each  
end line of the claim.

The location monument on which this notice is posted is situated within Section 15, Township 5  
N, Range 8 W, Gila Salt River Base and Meridian, Arizona and this claim encompasses portions  
of the following quarter section (s), section (s), Township (s) and Range (s) NE 1/4, Sec. 15  
T5N, R8W, GSRBM

Gila Salt River Base and Meridian, Arizona.

The locality of this claim with reference to some natural object or permanent monument and additional information  
(if any) concerning its locality are as follows: 500' west and 2000' north  
of the NE corner of Sec. 15 brass cap

DATED AND POSTED on the ground this 2<sup>nd</sup> day of September, 2012

LOCATOR (s) [Signature]

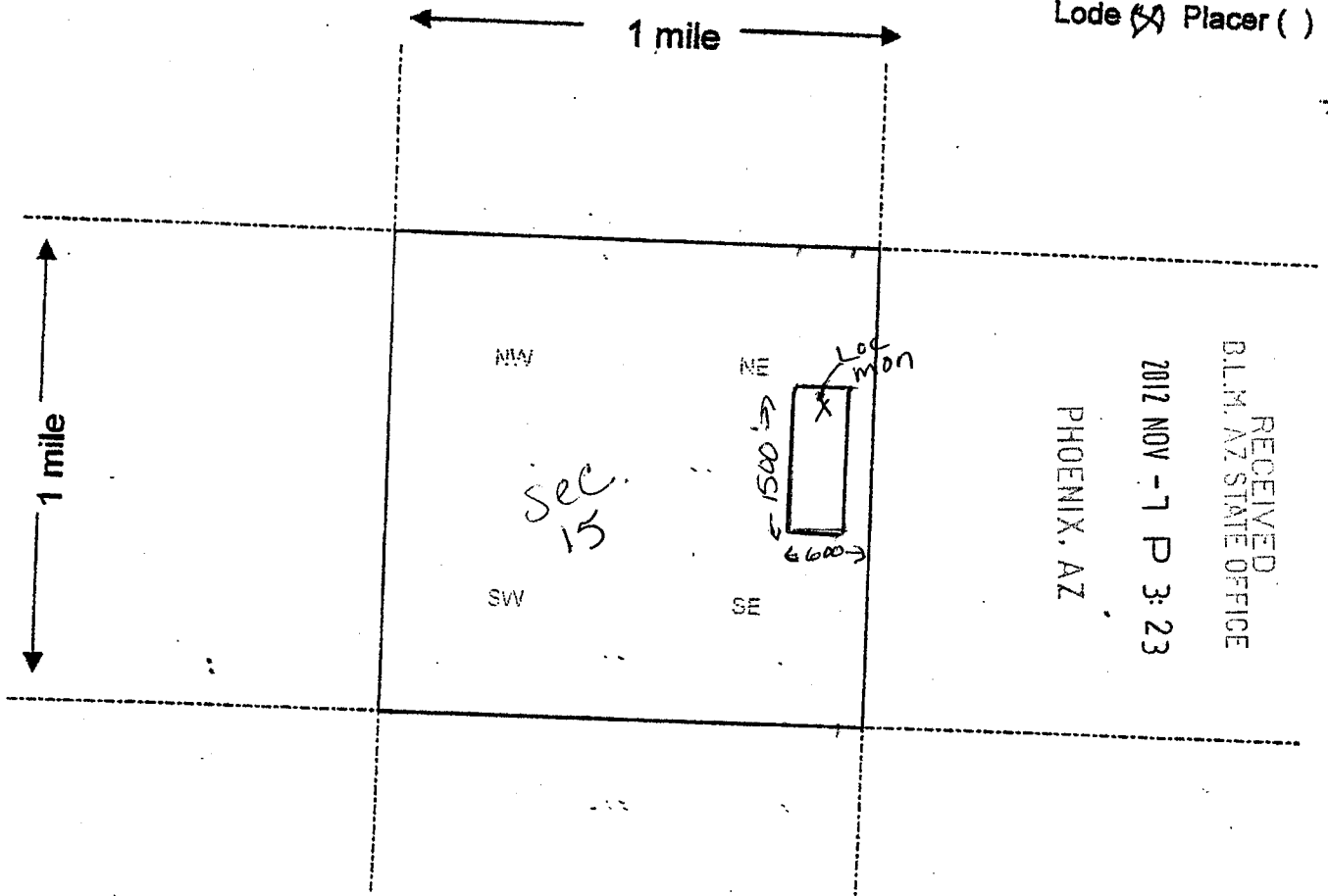
Form MCF100  
Revised July 2005

ANCH 18663



MINING CLAIM MAP

Lode (X) Placer ( )



RECEIVED  
B.L.M. AZ STATE OFFICE  
2012 NOV -7 P 3:23  
PHOENIX, AZ

Scale : 1" = 2000 feet



1. The above map depicts the Copper Dike #4 mining claim, which is located in Section (s) 15, Township 5 N, Range 8 W, Gila and Salt River Base and Meridian, Maricopa County, Arizona.
2. The type of corner and location monuments used are as follows: 2" x 2" x 4" wood posts with scribed metal tags.
3. The bearings and distances in degrees and feet between claim corners are as depicted on the map.

Form MCF100a  
Revised July 2005

This form is available from the Arizona Department of Mines & Mineral Resources and may be reproduced.

AHCH 18663

**LOCATION NOTICE FOR LODE MINING CLAIM**

NOTICE IS HEREBY GIVEN that the Copper Gulch #1  
\_\_\_\_\_ lode mining claim has been located  
by Steve Karolyi whose current mailing  
address is PO BOX 74353  
Phoenix, AZ 85087

RECEIVED  
BLM, AZ STATE OFFICE  
2012 NOV -1 P 3:23  
PHOENIX, AZ  
BLM  
Date  
Stamp

The general course of this claim is north-south and it is situated in Maricopa  
County, Arizona. This claim is 1500' feet in length and 600' feet in width. This claim runs  
from the location monument on which this location notice is posted approximately 10 feet in a  
north direction to the north end line and 1490 feet in a south direction to the  
south end line. This claim is marked by six monuments, one at each corner and one at the center of each  
end line of the claim.

The location monument on which this notice is posted is situated within Section 12 & 13, Township 5  
N, Range 8 W, Gila Salt River Base and Meridian, Arizona and this claim encompasses portions  
of the following quarter section (s), section (s), Township (s) and Range (s) SW 1/4 of sec 12  
and the NW 1/4 of sec. 13, T5N, R8W, GSBM  
Gila Salt River Base and Meridian, Arizona.

The locality of this claim with reference to some natural object or permanent monument and additional information  
(if any) concerning its locality are as follows: 5500' east and 800' north of  
the SE corner of sec. 11 brass cap

DATED AND POSTED on the ground this 2<sup>nd</sup> day of September, 2012

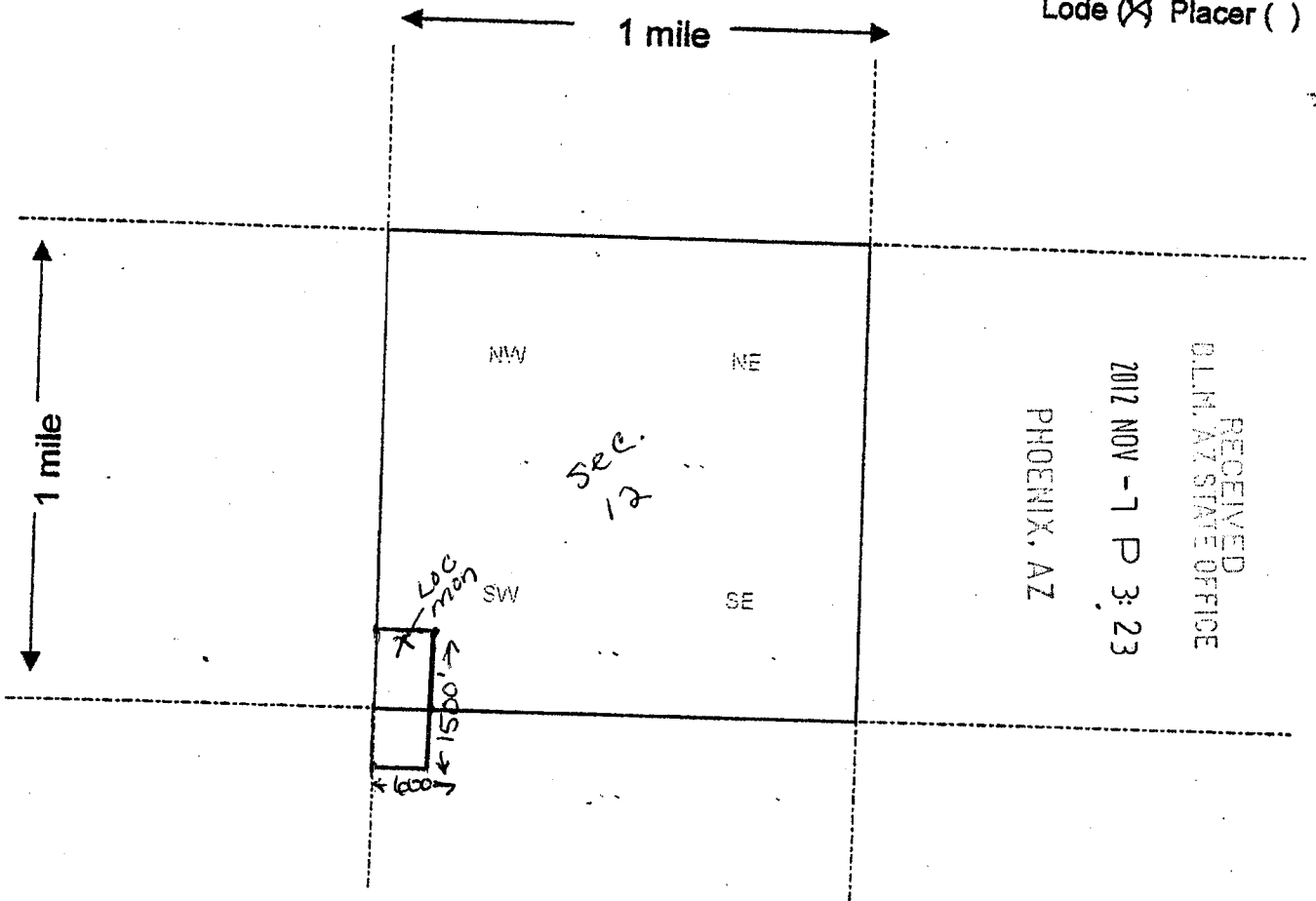
LOCATOR (s) [Signature]

Form MCF100  
Revised July 2005

AMC418664

MINING CLAIM MAP

Lode (X) Placer ( )



RECEIVED  
 BLM, AZ STATE OFFICE  
 PHOENIX, AZ  
 2012 NOV -1 P 3:23

Scale: 1" = 2000 feet



1. The above map depicts the Copper Gulch #1 mining claim, which is located in Section (s) 12 & 13, Township 5 N, Range 8 W, Gila and Salt River Base and Meridian, Maricopa County, Arizona.

2. The type of corner and location monuments used are as follows: 2" x 2" x 4' wood posts with scribed metal tags.

3. The bearings and distances in degrees and feet between claim corners are as depicted on the map.

Form MCF100a  
 Revised July 2005

This form is available from the Arizona Department of Mines & Mineral Resources and may be reproduced.

AMC418664

RECEIVED  
BLM  
AZ STATE OFFICE

2012 NOV -1 P 3: 23

PHOENIX, AZ

BLM  
Date  
Stamp

**LOCATION NOTICE FOR LODE MINING CLAIM**

NOTICE IS HEREBY GIVEN that the Copper Gulch #2  
\_\_\_\_\_ lode mining claim has been located  
by Steve Kardlyi whose current mailing  
address is PO BOX 74353  
Phoenix, Az 85087

The general course of this claim is north-south and it is situated in Maricopa  
County, Arizona. This claim is 1500' feet in length and 1000' feet in width. This claim runs  
from the location monument on which this location notice is posted approximately 10 feet in a  
north direction to the north end line and 1490 feet in a south direction to the  
south end line. This claim is marked by six monuments, one at each corner and one at the center of each  
end line of the claim.

The location monument on which this notice is posted is situated within Section 12 & 13, Township 5  
N, Range 8 W, Gila Salt River Base and Meridian, Arizona and this claim encompasses portions  
of the following quarter section (s), section (s), Township (s) and Range (s) SW 1/4 of Sec. 12  
and NW 1/4 of Sec. 13, T5N, R8W, GSBM  
Gila Salt River Base and Meridian, Arizona.

The locality of this claim with reference to some natural object or permanent monument and additional information  
(if any) concerning its locality are as follows: 1000' east and 800' north  
of the SE corner of Sec 11 brass cap

DATED AND POSTED on the ground this 2<sup>nd</sup> day of September, 2012.

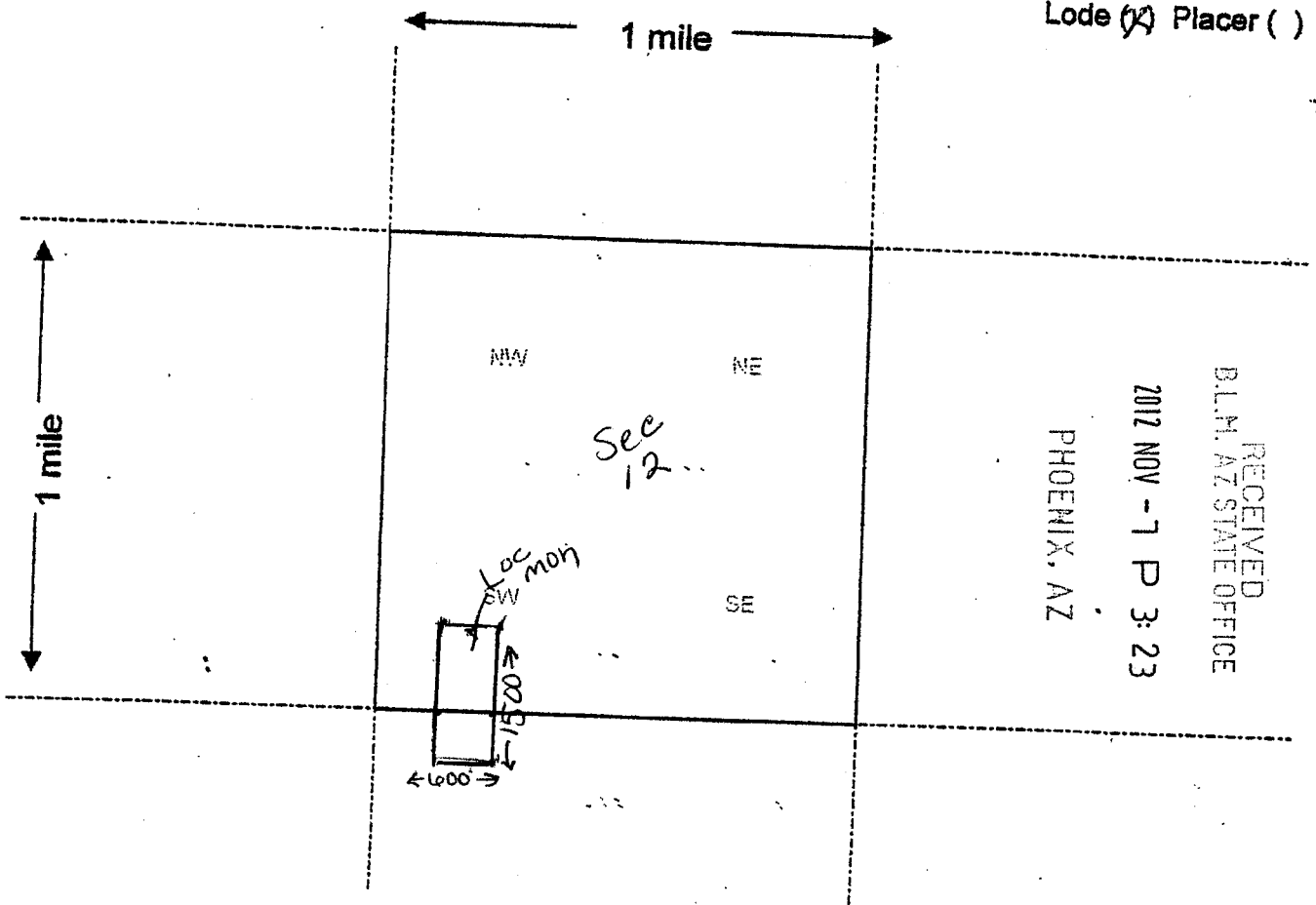
LOCATOR (s) [Signature]

AMC 118665

Form MCF100  
Revised July 2005

**MINING CLAIM MAP**

Lode (X) Placer ( )



RECEIVED  
B.L.H. AZ STATE OFFICE  
2012 NOV -7 P 3:23  
PHOENIX, AZ

Scale: 1" = 2000 feet



1. The above map depicts the Copper Gulch #2 mining claim, which is located in Section (s) 12 1/3, Township 5 N, Range 8 W, Gila and Salt River Base and Meridian, Maricopa County, Arizona.
2. The type of corner and location monuments used are as follows: 2" x 2" x 4 wood posts with scribed metal tags.
3. The bearings and distances in degrees and feet between claim corners are as depicted on the map.

Form MCF100a  
Revised July 2005

This form is available from the Arizona Department of Mines & Mineral Resources and may be reproduced.

AT10118665

**LOCATION NOTICE FOR LODE MINING CLAIM**

NOTICE IS HEREBY GIVEN that the Copper Gulch #3  
\_\_\_\_\_ lode mining claim has been located  
by Steve Karolyi whose current mailing  
address is PO BOX 74353  
Phoenix, Az 85087

BLM  
Date  
Stamp

PHOENIX, AZ

2012 NOV -7 P 3:23

RECEIVED  
BLM AZ STATE OFFICE

The general course of this claim is north-south and it is situated in Maricopa  
County, Arizona. This claim is 1500' feet in length and 6000' feet in width. This claim runs  
from the location monument on which this location notice is posted approximately 10 feet in a  
north direction to the north end line and 1490 feet in a south direction to the  
south end line. This claim is marked by six monuments, one at each corner and one at the center of each  
end line of the claim.

The location monument on which this notice is posted is situated within Section 12 & 13, Township 5  
N, Range 8 W, Gila Salt River Base and Meridian, Arizona and this claim encompasses portions  
of the following quarter section (s), section (s), Township (s) and Range (s) SW 1/4 of Sec 12  
and NW 1/4 of Sec. 13, T5N, R8W, GSRBM

Gila Salt River Base and Meridian, Arizona.

The locality of this claim with reference to some natural object or permanent monument and additional information  
(if any) concerning its locality are as follows: 6700' east and 800' north of  
the SE corner of Sec. 11 brass cap

DATED AND POSTED on the ground this 2<sup>nd</sup> day of September, 2012

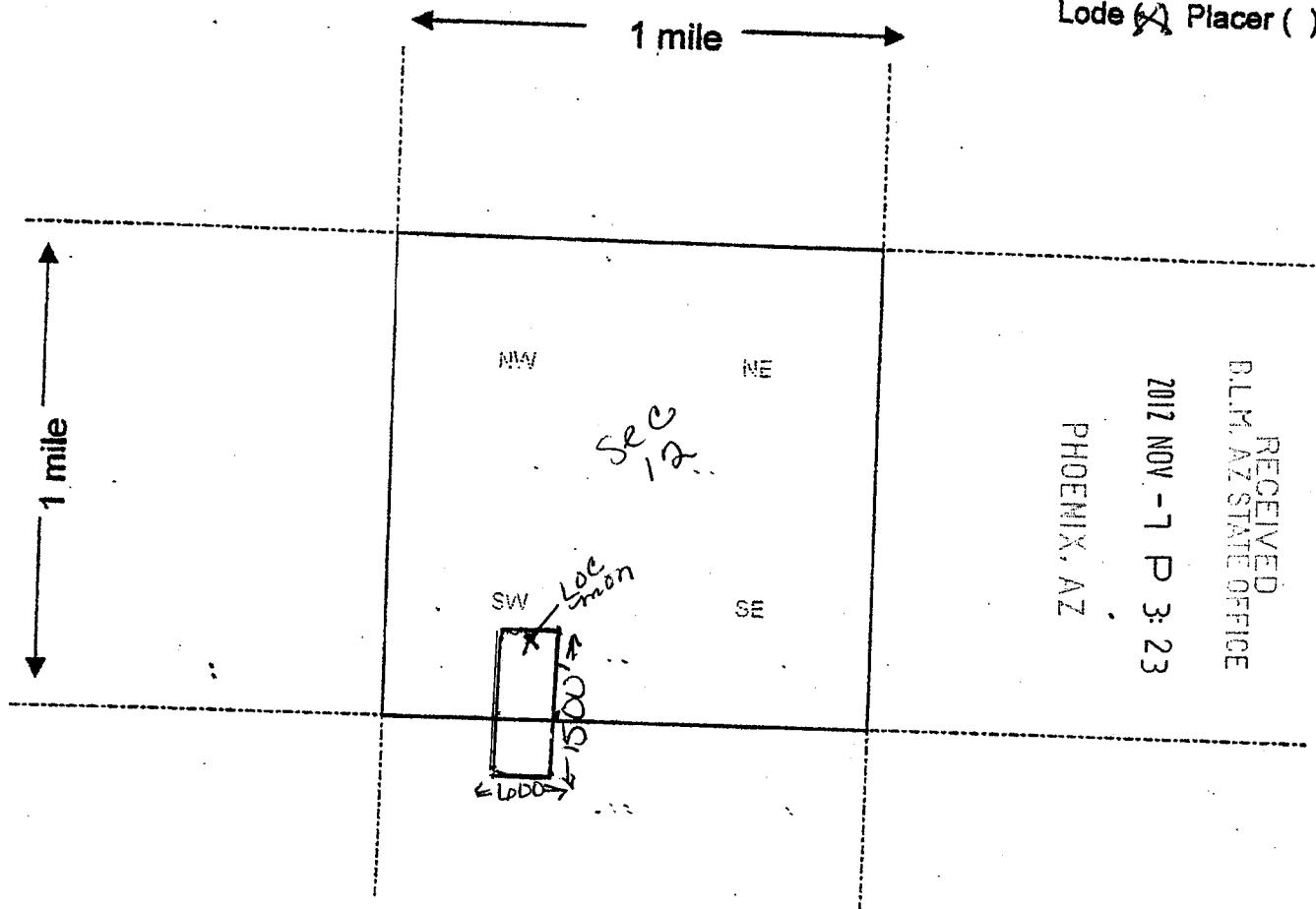
LOCATOR (s) [Signature]

Form MCF100  
Revised July 2005

AMC418666

**MINING CLAIM MAP**

Lode (X) Placer ( )



RECEIVED  
BLM, AZ STATE OFFICE  
2012 NOV - 7 P 3:23  
PHOENIX, AZ

Scale: 1" = 2000 feet



1. The above map depicts the Copper Gulch #3 mining claim, which is located in Section (s) 12 & 13, Township 5 N, Range 8 W, Gila and Salt River Base and Meridian, Maricopa County, Arizona.
2. The type of corner and location monuments used are as follows: 2" x 2" x 4' wood posts with scribed metal tags
3. The bearings and distances in degrees and feet between claim corners are as depicted on the map.

Form MCF100a  
Revised July 2005

This form is available from the Arizona Department of Mines & Mineral Resources and may be reproduced.

AMCH 18666

**LOCATION NOTICE FOR LODE MINING CLAIM**

NOTICE IS HEREBY GIVEN that the Lead Dike #4  
\_\_\_\_\_ lode mining claim has been located  
by Steve Karolyi whose current mailing  
address is PO Box 74353  
Phoenix, AZ 85087

BLM  
Date  
Stamp

PHOENIX, AZ

NOV - 7 P 3:23

RECEIVED  
BLM, AZ STATE OFFICE

The general course of this claim is north south and it is situated in Maricopa  
County, Arizona. This claim is 1500' feet in length and 600 feet in width. This claim runs  
from the location monument on which this location notice is posted approximately 10 feet in a  
north direction to the north end line and 1490 feet in a south direction to the  
south end line. This claim is marked by six monuments, one at each corner and one at the center of each  
end line of the claim.

The location monument on which this notice is posted is situated within Section 13, Township 5  
N, Range 8 W, Gila Salt River Base and Meridian, Arizona and this claim encompasses portions  
of the following quarter section (s), section (s), Township (s) and Range (s) NW 1/4, Sec. 13  
T5N, R8W, GSRM

Gila Salt River Base and Meridian, Arizona.

The locality of this claim with reference to some natural object or permanent monument and additional information  
(if any) concerning its locality are as follows: 2200' east and 3000' north  
of SW 1/4 Sec. 13 Brass Cap.

DATED AND POSTED on the ground this 2nd day of September, 2012

LOCATOR (s) [Signature]

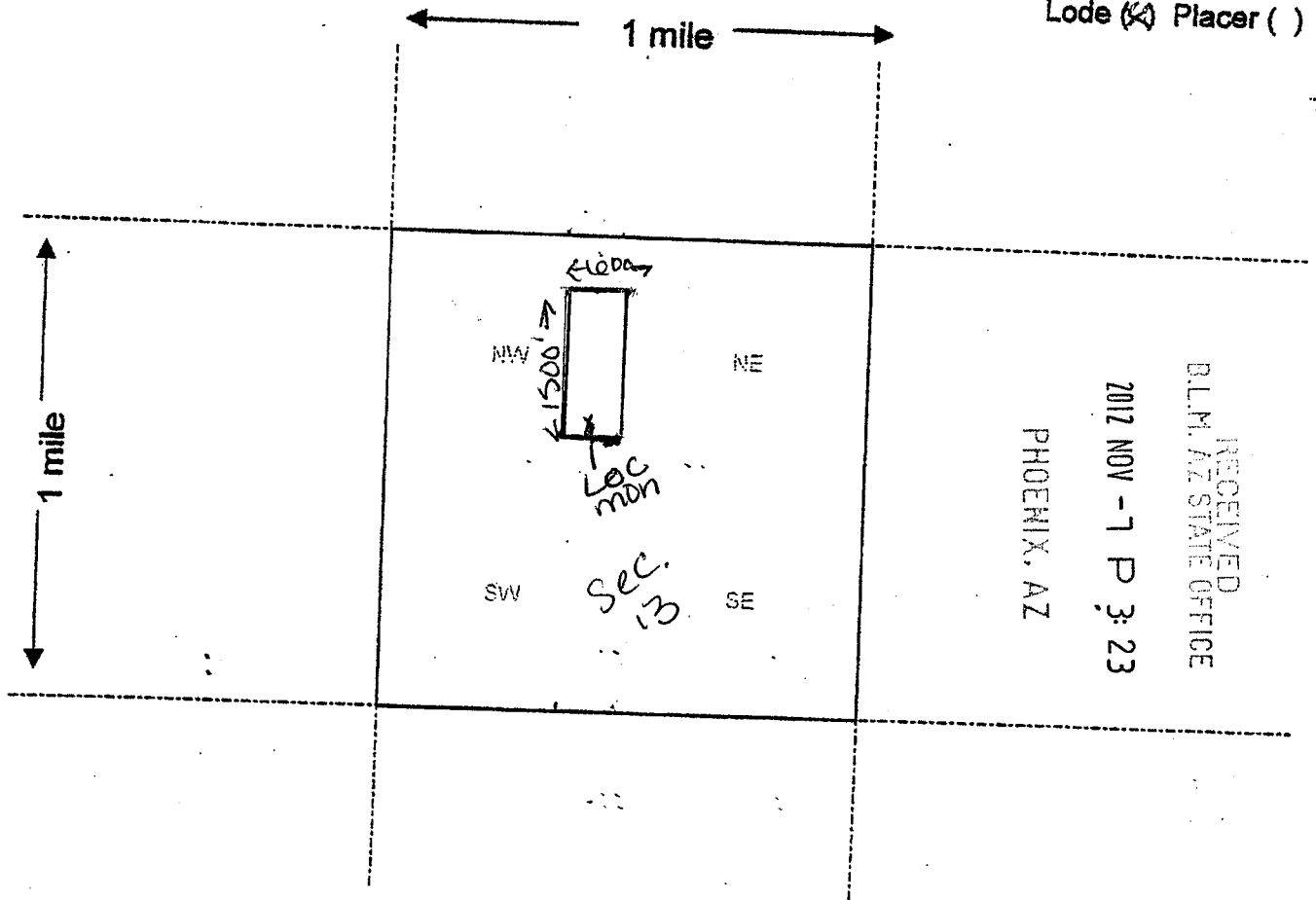
Form MCF100  
Revised July 2005

AN0418567



MINING CLAIM MAP

Lode (X) Placer ( )



Scale: 1" = 2000 feet



1. The above map depicts the Lead Dike #4 mining claim, which is located in Section (s) 13, Township 5 N, Range 8 W, Gila and Salt River Base and Meridian, Maricopa County, Arizona.

2. The type of corner and location monuments used are as follows: 2" x 2" x 4' wood posts with scribed metal tags.

3. The bearings and distances in degrees and feet between claim corners are as depicted on the map.

Form MCF100a  
Revised July 2005

This form is available from the Arizona Department of Mines & Mineral Resources and may be reproduced.

AM0418667

**LOCATION NOTICE FOR LODE MINING CLAIM**

NOTICE IS HEREBY GIVEN that the Lead Dike #3  
\_\_\_\_\_ lode mining claim has been located  
by Steve Karolyi whose current mailing  
address is PO BOX 74353  
Phoenix, AZ 85087

RECEIVED  
BLM, AZ STATE OFFICE  
2012 NOV -1 P 3:23  
PHOENIX, AZ  
BLM  
Date  
Stamp

The general course of this claim is north-south and it is situated in Maricopa  
County, Arizona. This claim is 1500 feet in length and 1000 feet in width. This claim runs  
from the location monument on which this location notice is posted approximately 10' feet in a  
north direction to the north end line and 1490 feet in a south direction to the  
south end line. This claim is marked by six monuments, one at each corner and one at the center of each  
end line of the claim.

The location monument on which this notice is posted is situated within Section 13, Township 5  
N, Range 8 W, Gila Salt River Base and Meridian, Arizona and this claim encompasses portions  
of the following quarter section (s), section (s), Township (s) and Range (s) SW 1/4 and NW 1/4  
Sec. 13, T5N, R8W, GSRM

Gila Salt River Base and Meridian, Arizona.

The locality of this claim with reference to some natural object or permanent monument and additional information  
(if any) concerning its locality are as follows: 2200' east and 3000' north  
to the SW corner Sec. 13 brass cap.

DATED AND POSTED on the ground this 2<sup>nd</sup> day of September, 2012

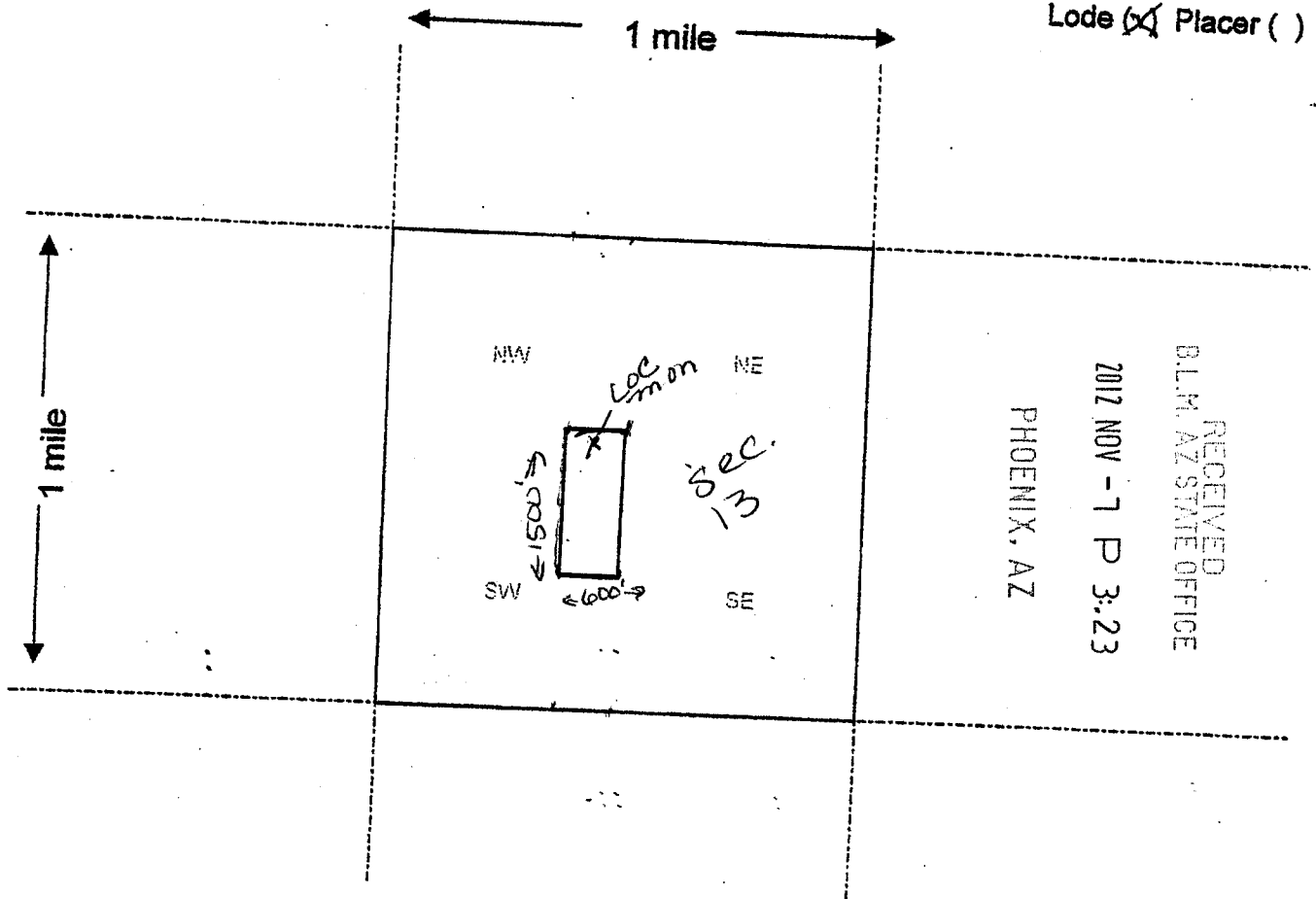
LOCATOR (s) [Signature]

Form MCF100  
Revised July 2005

ANCH18658

**MINING CLAIM MAP**

Lode (X) Placer ( )



RECEIVED  
B.L.M. AZ STATE OFFICE  
2012 NOV - 1 P 3:23  
PHOENIX, AZ

Scale: 1" = 2000 feet



1. The above map depicts the Lead Dike #3 mining claim, which is located in Section (s) 13, Township 5 N, Range 8 W, Gila and Salt River Base and Meridian, Maricopa County, Arizona.
2. The type of corner and location monuments used are as follows: 2" x 2" x 4' wood posts with scribed metal tags.
3. The bearings and distances in degrees and feet between claim corners are as depicted on the map.

Form MCF100a  
Revised July 2005

This form is available from the Arizona Department of Mines & Mineral Resources and may be reproduced.

AMC 418668

**LOCATION NOTICE FOR LODE MINING CLAIM**

NOTICE IS HEREBY GIVEN that the Lead Dike #2  
\_\_\_\_\_ lode mining claim has been located  
by Steve Karolji whose current mailing  
address is PO Box 74353  
Phoenix, AZ 85081

RECEIVED  
BLM, AZ STATE OFFICE  
2012 NOV - 7 P 3: 28  
PHOENIX, AZ  
BLM  
Date  
Stamp

The general course of this claim is north-south and it is situated in Maricopa  
County, Arizona. This claim is 1500 feet in length and 1000 feet in width. This claim runs  
from the location monument on which this location notice is posted approximately 10 feet in a  
south  
~~north~~ direction to the south end line and 1490 feet in a north direction to the  
north end line. This claim is marked by six monuments, one at each corner and one at the center of each  
end line of the claim.

The location monument on which this notice is posted is situated within Section 13, Township 5  
N, Range 8 W, Gila Salt River Base and Meridian, Arizona and this claim encompasses portions  
of the following quarter section (s), section (s), Township (s) and Range (s) sw 1/4, Sec. 13  
T5N, R8W, GSBM

Gila Salt River Base and Meridian, Arizona.

The locality of this claim with reference to some natural object or permanent monument and additional information  
(if any) concerning its locality are as follows: 2200' east and 10' north  
to the SW corner sec. 13 brass cap.

DATED AND POSTED on the ground this 20<sup>th</sup> day of September, 2012

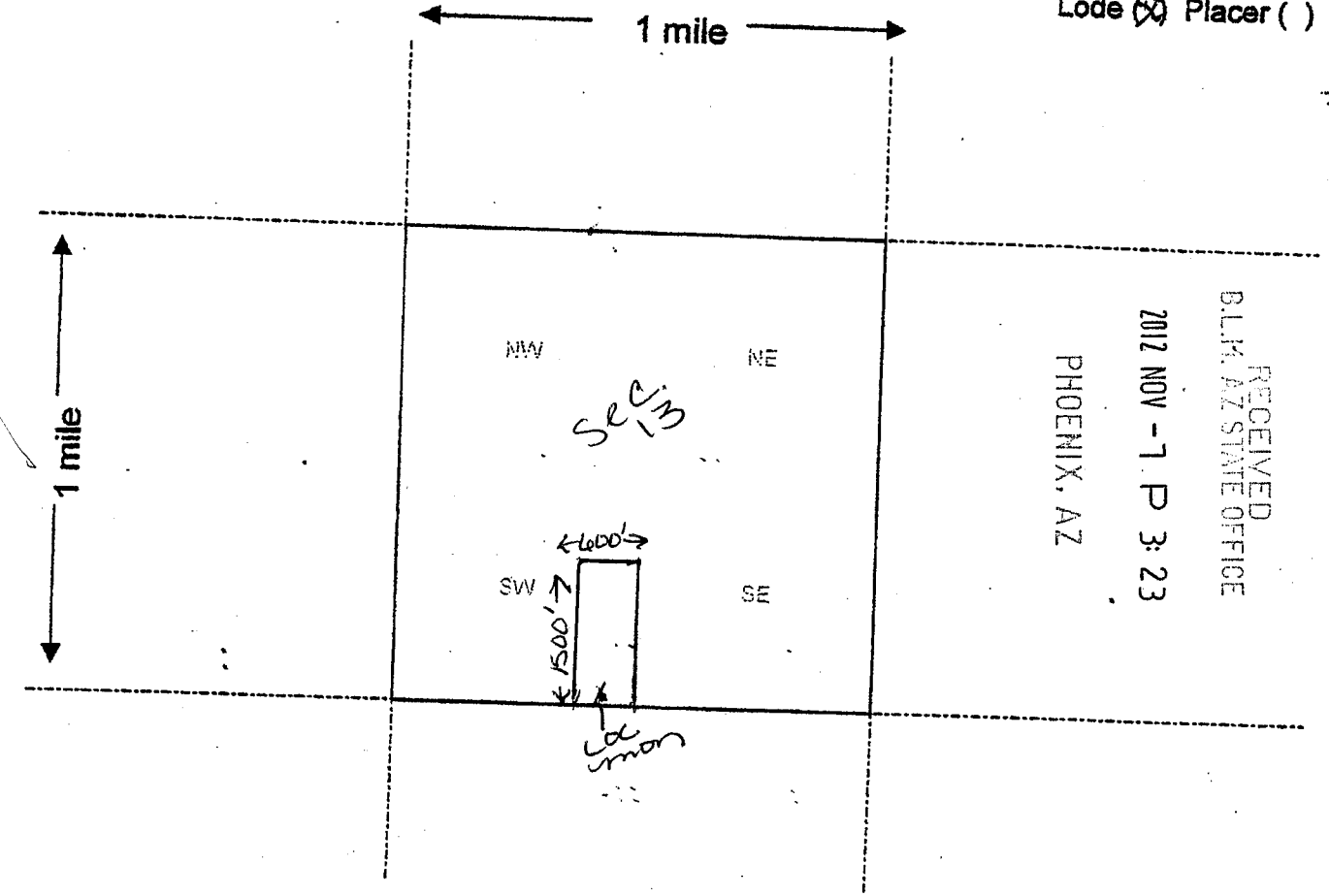
LOCATOR (s) [Signature]

Form MCF100  
Revised July 2005

AN0418969

**MINING CLAIM MAP**

Lode (X) Placer ( )



RECEIVED  
BLM, AZ STATE OFFICE  
2012 NOV -1 P 3:23  
PHOENIX, AZ

Scale : 1" = 2000 feet



1. The above map depicts the Lead Dike #2 mining claim, which is located in Section (s) 13, Township 5 N, Range 8 W, Gila and Salt River Base and Meridian, Maricopa County, Arizona.
2. The type of corner and location monuments used are as follows: 2" x 2" x 4' wood posts with scribed metal tags.
3. The bearings and distances in degrees and feet between claim corners are as depicted on the map.

Form MCF100a  
Revised July 2005

This form is available from the Arizona Department of Mines & Mineral Resources and may be reproduced.

AMC418569

**LOCATION NOTICE FOR LODE MINING CLAIM**

NOTICE IS HEREBY GIVEN that the Lead Dike #1  
\_\_\_\_\_ lode mining claim has been located  
by Steve Karolyi whose current mailing  
address is PO Box 74353  
Phoenix, AZ 85087

BLM  
Date  
Stamp

PHOENIX, AZ

2012 NOV -7 P 3:23

RECEIVED  
BLM, AZ STATE OFFICE

The general course of this claim is north-south and it is situated in Maricopa  
County, Arizona. This claim is 1500' feet in length and 1000' feet in width. This claim runs  
from the location monument on which this location notice is posted approximately 10 feet in a  
north direction to the north end line and 1490 feet in a south direction to the  
south end line. This claim is marked by six monuments, one at each corner and one at the center of each  
end line of the claim.

The location monument on which this notice is posted is situated within Section 24, Township 5  
N, Range 8 W, Gila Salt River Base and Meridian, Arizona and this claim encompasses portions  
of the following quarter section (s), section (s), Township (s) and Range (s) NW 1/4, Sec. 24

T5N, R8W, GSRM

Gila Salt River Base and Meridian, Arizona.

The locality of this claim with reference to some natural object or permanent monument and additional information  
(if any) concerning its locality are as follows: 2200' east and 10' south  
of NW corner of Sec. 24 brass cap

DATED AND POSTED on the ground this 2nd day of September, 2012

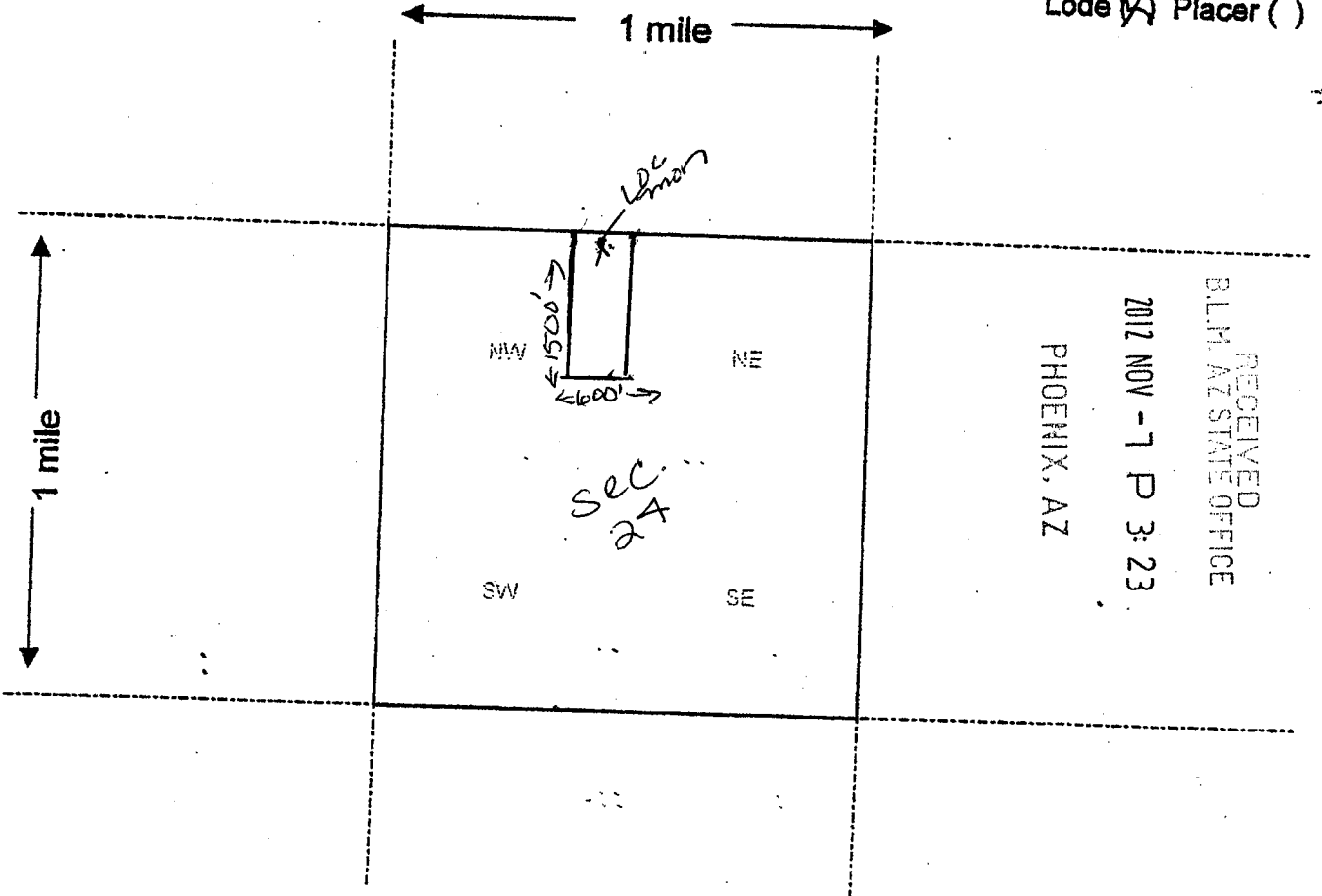
LOCATOR (s) [Signature]

Form MCF100  
Revised July 2005

AMC418670

MINING CLAIM MAP

Lode (X) Placer ( )



RECEIVED  
 BLM, AZ STATE OFFICE  
 2012 NOV -1 P 3:23  
 PHOENIX, AZ

Scale: 1" = 2000 feet



1. The above map depicts the Lead Dike #1 mining claim, which is located in Section (s) 24, Township 5 N, Range 8 W, Gila and Salt River Base and Meridian, Maricopa County, Arizona.

2. The type of corner and location monuments used are as follows: 2" x 2" x 4' wood posts with scribed metal tags.

3. The bearings and distances in degrees and feet between claim corners are as depicted on the map.

Form MCF100a  
 Revised July 2005

This form is available from the Arizona Department of Mines & Mineral Resources and may be reproduced.

ANCM 10670

RUN TIME: 09:42 AM

Adm State: AZ

UNITED STATES DEPARTMENT OF INTERIOR  
BUREAU OF LAND MANAGEMENT  
GEOGRAPHIC REPORT WITH LAND  
Sorted by Meridian Township Range

RUN DATE: 12/19/2012

Page 1 of 1

Serial Number: AZA 010987

Total Case Acres: 1,409.100

<u>Casetype</u>	<u>Case Disp</u>	14	0050N	0080W	<u>Sect</u>	<u>Sur Typ</u>	<u>Sur Num</u>	<u>Suff</u>	<u>Subdivision</u>	<u>Act Pend</u>
285003	AUTHORIZED				012	ALIQ			N2NE;	

Serial Number: AZA 024092

Total Case Acres: 267.000

<u>Casetype</u>	<u>Case Disp</u>	14	0050N	0080W	<u>Sect</u>	<u>Sur Typ</u>	<u>Sur Num</u>	<u>Suff</u>	<u>Subdivision</u>	<u>Act Pend</u>
281001	AUTHORIZED				012	ALIQ			E2,NENW;	

Serial Number: AZA 030316

Total Case Acres: 141.530

<u>Casetype</u>	<u>Case Disp</u>	14	0050N	0080W	<u>Sect</u>	<u>Sur Typ</u>	<u>Sur Num</u>	<u>Suff</u>	<u>Subdivision</u>	<u>Act Pend</u>
286203	AUTHORIZED				012	ALIQ			N2NE;	

Serial Number: AZPHX 0080582

Total Case Acres: 1,158.300

<u>Casetype</u>	<u>Case Disp</u>	14	0050N	0080W	<u>Sect</u>	<u>Sur Typ</u>	<u>Sur Num</u>	<u>Suff</u>	<u>Subdivision</u>	<u>Act Pend</u>
285004	AUTHORIZED				012	ALIQ			N2NE;	

Serial Number: AZPHX 0082297

Total Case Acres: 1.000

<u>Casetype</u>	<u>Case Disp</u>	14	0050N	0080W	<u>Sect</u>	<u>Sur Typ</u>	<u>Sur Num</u>	<u>Suff</u>	<u>Subdivision</u>	<u>Act Pend</u>
285007	AUTHORIZED				012	ALIQ			N2NE;	



Input Parameters for Geographic Report with Land

System Id = CR

Admin State = AZ

Geo State = AZ

Casetype Begins With

Case Disp Txt = AUTHORIZED, CANCELLED, EXPIRED, PENDING, REJECTED, RELINQUISHED, WITHDRAWN

Mer Twp Rng =

Section =

Mtrs = 14 0050N 0080W 010, 14 0050N 0080W 012, 14 0050N 0080W 013, 14 0050N 0080W 015, 14 0050N 0080W 024, 14 0050N 0080W 999

DEC 19 2012  
pa

Commodity =

Commodity Txt =

Pending Org =

Pend Org Decode =

Total Rows Returned: 5

Input Parameters for Geographic Report with Land

System Id = CR

Admin State = AZ

Geo State =

Casetype Begins With

Case Disp Txt = AUTHORIZED, CANCELLED, EXPIRED, PENDING, REJECTED, RELINQUISHED, VOID, WITHDRAWN

Mer Twp Rng = 14 0050N 0080W

5c Section = 010,999

Mtrs =

Commodity =

Commodity Txt =

Pending Org =

Pend Org Decode =

Total Rows Returned: 0

